



FACILITY SITE

TOWN BOUNDARY

FIVE-MILE STUDY AREA BOUNDARY

PARCELS IN STUDY AREA

NASS CROPLAND

ALFALFA

CORN

GRASSLAND/PASTURE

OTHER HAY/NON ALFALFA

SOYBEANS

NOTES:

1. THIS FIGURE IS DESIGNED TO BE VIEWED OR PRINTED IN COLOR AT 11X17.

BASE MAP: NYSGIS "LATEST ORTHOIMAGERY" ONLINE SERVICE LAYER, IMAGERY DATE 2020.

DATA SOURCES: TRC, SUNEAST, NYSGIS, NASS 2023.

N

1:12,000
1" = 1,000'

0 1,000 2,000 FEET

OTSEGO COUNTY

MONTGOMERY COUNTY

SCHOHARIE COUNTY

PROJECT:

FLAT CREEK SOLAR
TOWNS OF CANAJOHARIE AND ROOT
MONTGOMERY COUNTY, NY

TITLE:

AGRICULTURAL LAND IN THE STUDY AREA

DRAWN BY:

R. BARBER

PROJ. NO.:

427281.2022.0000

CHECKED BY:

G. CORYELL

APPROVED BY:

S. KRANES

DATE:

JULY 2024

FIGURE 15-1
Sheet 1 of 50

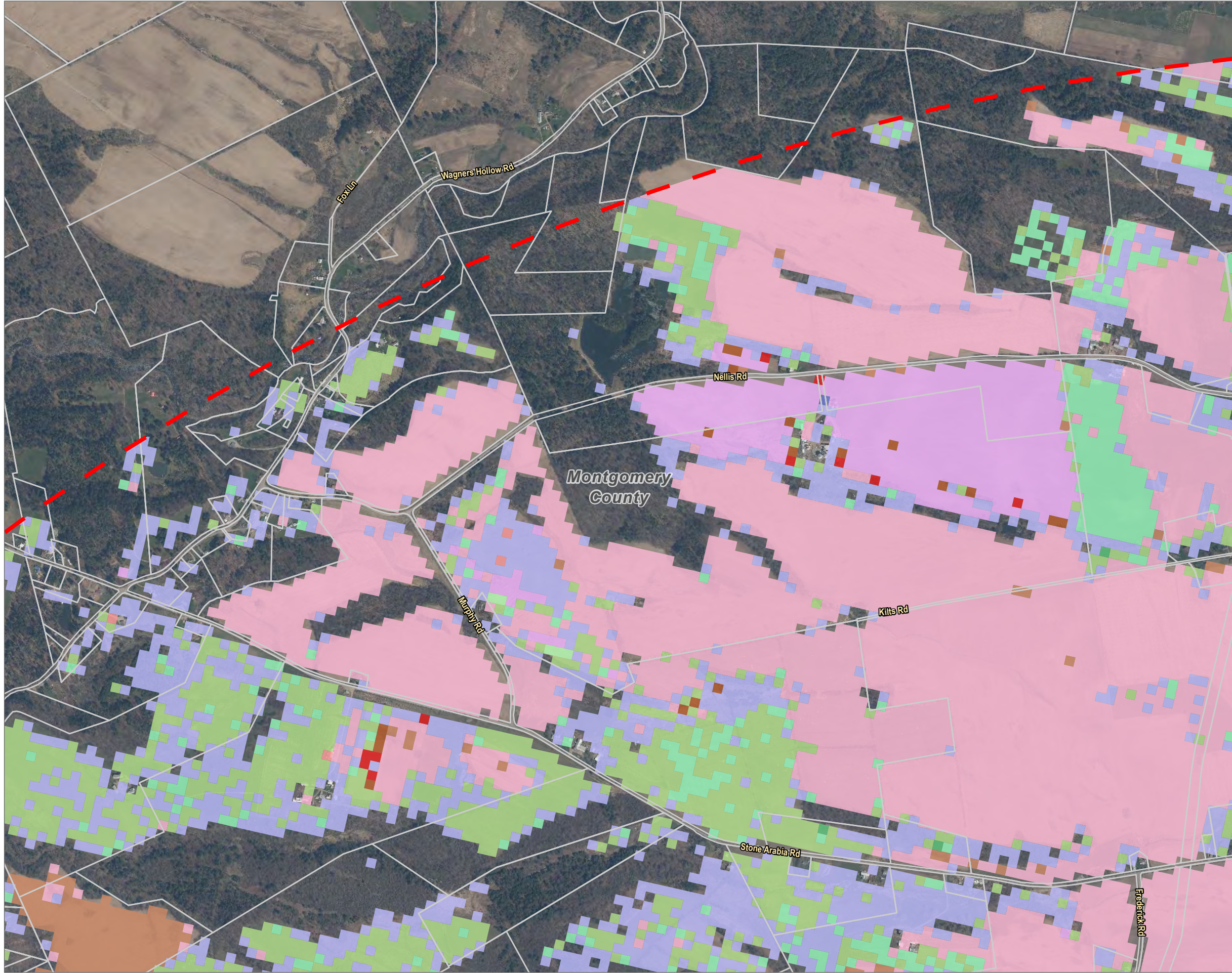
TRC

15 GREENFIELD PKWY., STE. 102
LIVERPOOL, NY 13088

FILE:

FC_Exhibit_15_20240726.aprx

Coordinate System: NAD 1983 StatePlane New York East FIPS 3101 Feet, Map Rotation: 0
-- Saved By: GCORYELL on 7/26/2024, 10:02:16 AM, Layout Name: Figure 15-1 Study Area Ag Land

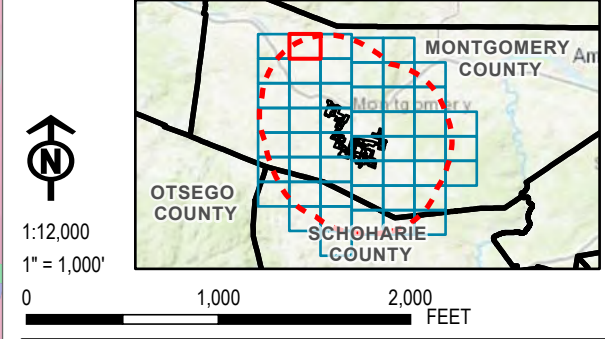


- FACILITY SITE
 - TOWN BOUNDARY
 - FIVE-MILE STUDY AREA BOUNDARY
 - PARCELS IN STUDY AREA
- NASS CROPLAND**
- ALFALFA
 - CLOVER/WILDFLOWERS
 - CORN
 - DRY BEANS
 - GRASSLAND/PASTURE
 - OATS
 - OTHER HAY/NON ALFALFA
 - PUMPKINS
 - RYE
 - SOYBEANS
 - TRITICALE
 - WINTER WHEAT

NOTES:
1. THIS FIGURE IS DESIGNED TO BE VIEWED OR PRINTED IN COLOR AT 11X17.

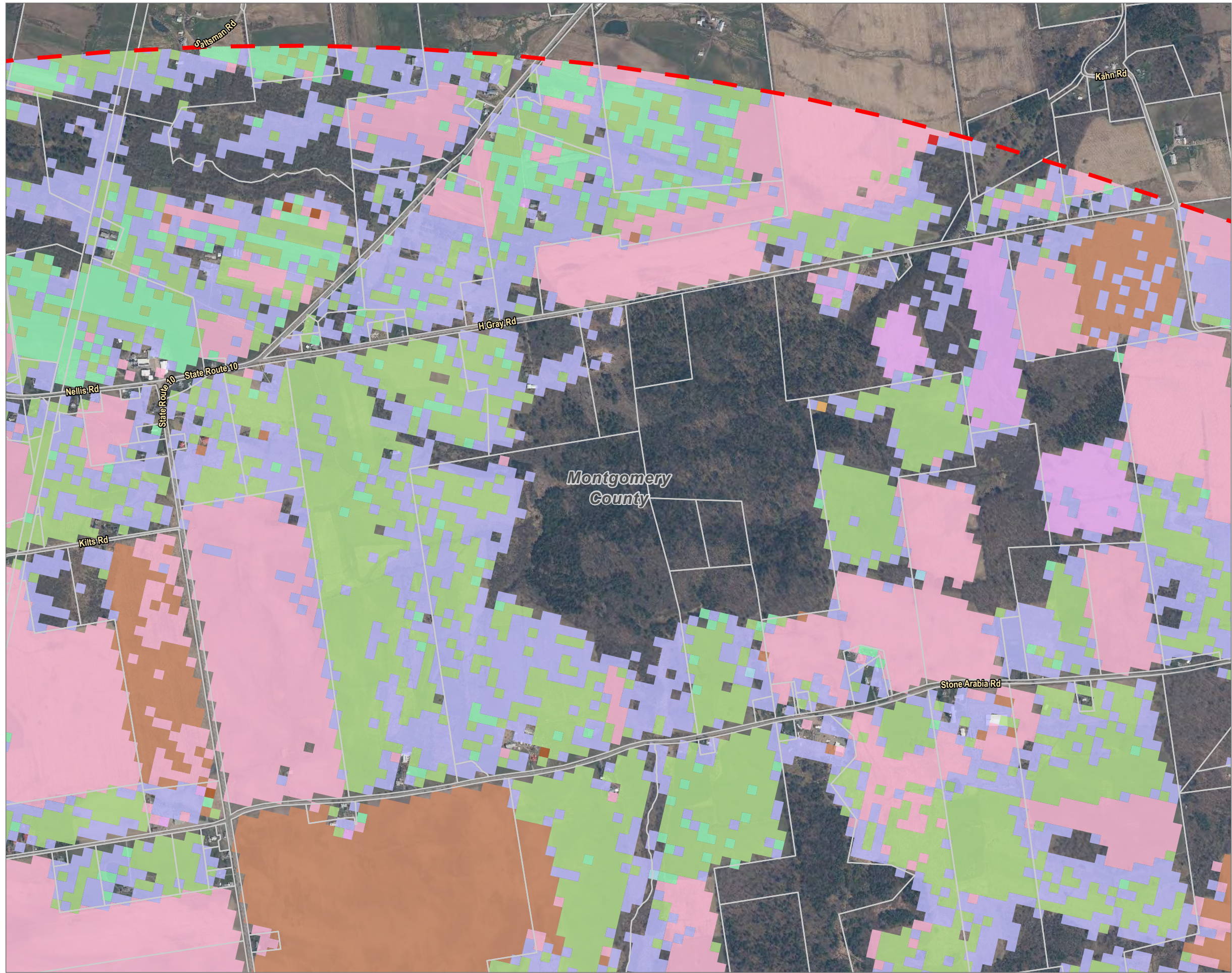
BASE MAP: NYSGIS "LATEST ORTHOIMAGERY" ONLINE SERVICE LAYER, IMAGERY DATE 2020.

DATA SOURCES: TRC, SUNEAST, NYSGIS, NASS 2023.



PROJECT:		FLAT CREEK SOLAR TOWNS OF CANAJOHARIE AND ROOT MONTGOMERY COUNTY, NY	
TITLE:		AGRICULTURAL LAND IN THE STUDY AREA	
DRAWN BY:	R. BARBER	PROJ. NO.:	427281.2022.0000
CHECKED BY:	G. CORYELL	FIGURE 15-1 <i>Sheet 2 of 50</i>	
APPROVED BY:	S. KRANES		
DATE:	JULY 2024		
		15 GREENFIELD PKWY., STE. 102 LIVERPOOL, NY 13088	
FILE:		FC_Exhibit_15_20240726.aprx	

Coordinate System: NAD 1983 StatePlane New York East FIPS 3101 Feet, Map Rotation: 0
-- Saved By: SCORYELL on 7/26/2024, 10:02:16 AM, Layout Name: Figure 15-1 Study Area Ag Land

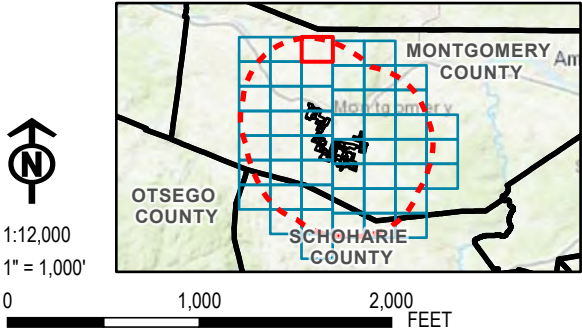


- FACILITY SITE
 TOWN BOUNDARY
 FIVE-MILE STUDY AREA BOUNDARY
 PARCELS IN STUDY AREA
- NASS CROPLAND**
- ALFALFA
 - BLUEBERRIES
 - CORN
 - FALLOW/IDLE CROPLAND
 - GRASSLAND/PASTURE
 - OATS
 - OTHER HAY/NON ALFALFA
 - RYE
 - SOD/GRASS SEED
 - SOYBEANS
 - WINTER WHEAT

NOTES:
1. THIS FIGURE IS DESIGNED TO BE VIEWED OR PRINTED IN COLOR AT 11X17.

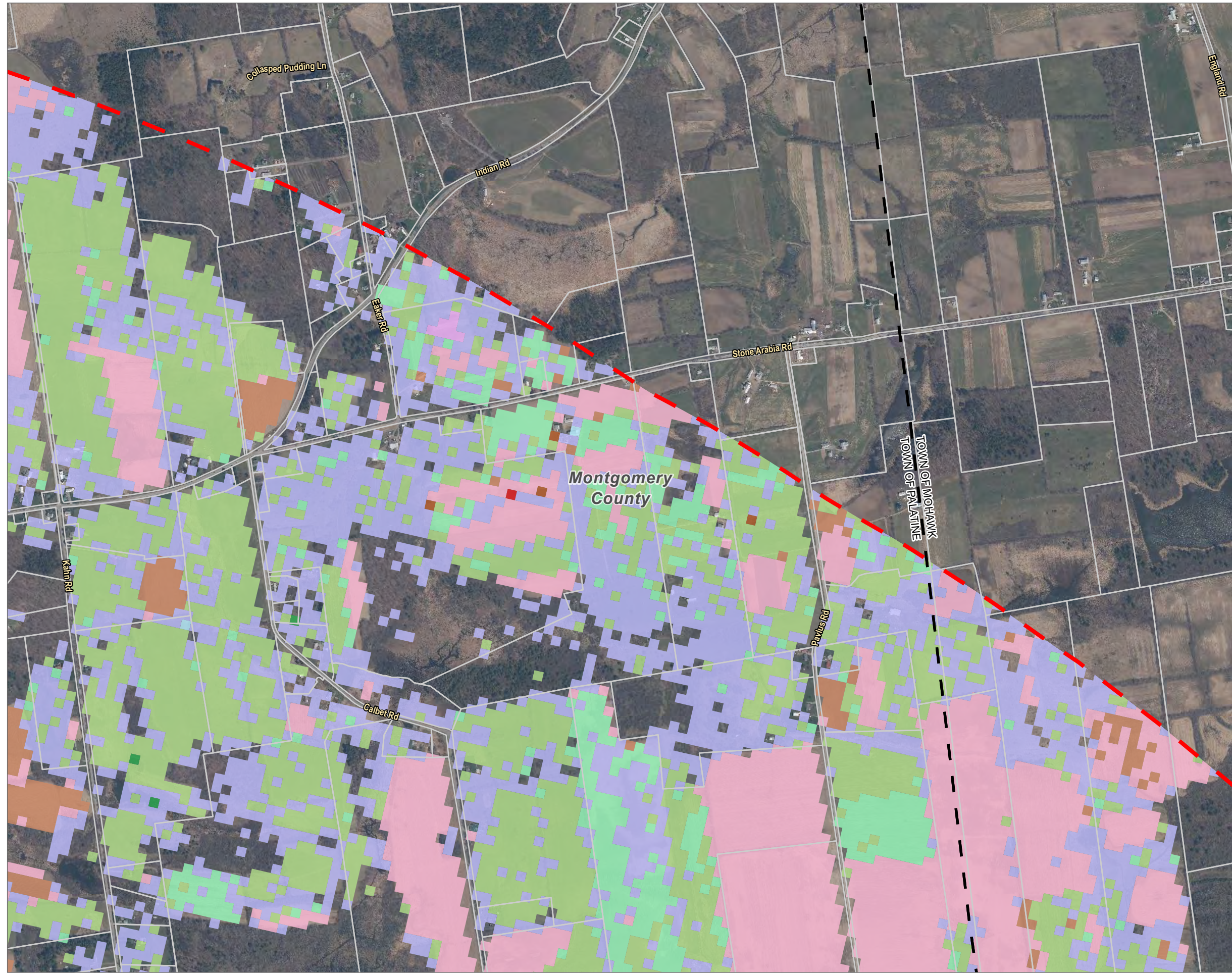
BASE MAP: NYSGIS "LATEST ORTHOIMAGERY" ONLINE SERVICE LAYER, IMAGERY DATE 2020.

DATA SOURCES: TRC, SUNEAST, NYSGIS, NASS 2023.



PROJECT:		FLAT CREEK SOLAR TOWNS OF CANAJOHARIE AND ROOT MONTGOMERY COUNTY, NY	
TITLE:		AGRICULTURAL LAND IN THE STUDY AREA	
DRAWN BY:	R. BARBER	PROJ. NO.:	427281.2022.0000
CHECKED BY:	G. CORYELL	FIGURE 15-1 <i>Sheet 3 of 50</i>	
APPROVED BY:	S. KRANES		
DATE:	JULY 2024		
		15 GREENFIELD PKWY., STE. 102 LIVERPOOL, NY 13088	
FILE:		FC_Exhibit_15_20240726.aprx	

Coordinate System: NAD 1983 StatePlane New York East FIPS 3101 Feet, Map Rotation: 0
-- Saved By: GCORYELL on 7/26/2024, 10:02:16 AM, Layout Name: Figure 15-1 Study Area Ag Land

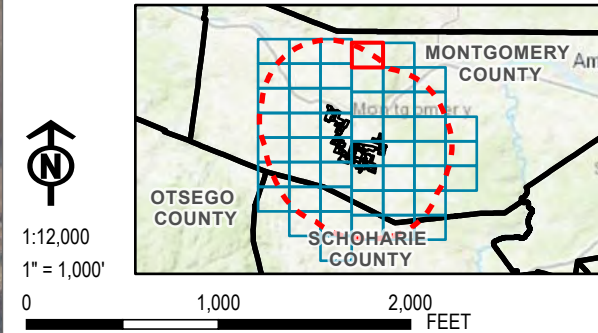


- FACILITY SITE
 TOWN BOUNDARY
 FIVE-MILE STUDY AREA BOUNDARY
 PARCELS IN STUDY AREA
- NASS CROPLAND**
- ALFALFA
 - BLUEBERRIES
 - CORN
 - FALLOW/IDLE CROPLAND
 - GRASSLAND/PASTURE
 - OATS
 - OTHER HAY/NON ALFALFA
 - PUMPKINS
 - RYE
 - SOYBEANS
 - WINTER WHEAT

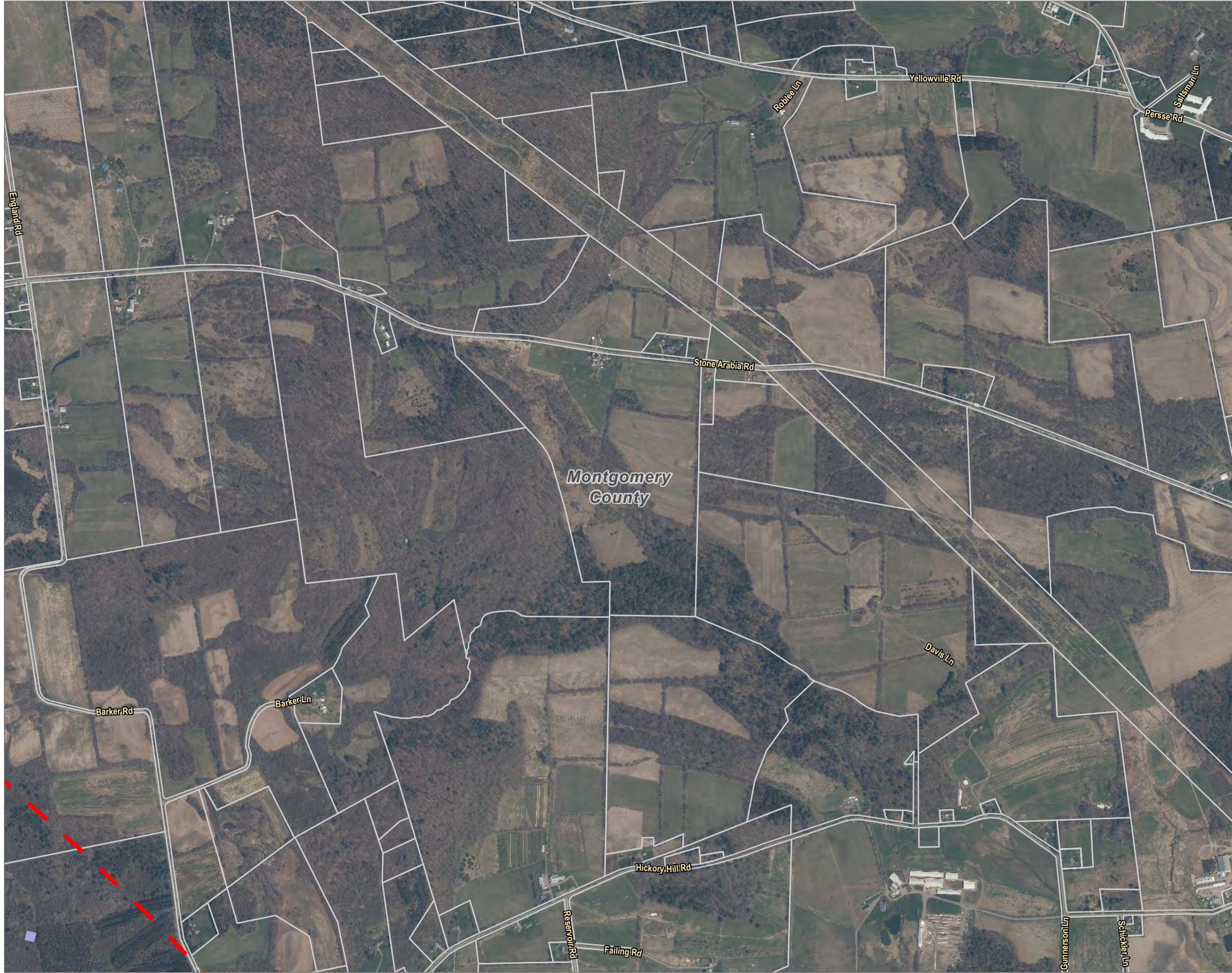
NOTES:
1. THIS FIGURE IS DESIGNED TO BE VIEWED OR PRINTED IN COLOR AT 11X17.







BASE MAP: NYSGIS "LATEST ORTHOIMAGERY" ONLINE SERVICE LAYER, IMAGERY DATE 2020.

DATA SOURCES: TRC, SUNEAST, NYSGIS, NASS 2023.



PROJECT:		FLAT CREEK SOLAR TOWNS OF CANAJOHARIE AND ROOT MONTGOMERY COUNTY, NY	
TITLE:		AGRICULTURAL LAND IN THE STUDY AREA	
DRAWN BY:	R. BARBER	PROJ. NO.:	427281.2022.0000
CHECKED BY:	G. CORYELL	FIGURE 15-1 <i>Sheet 4 of 50</i>	
APPROVED BY:	S. KRANES		
DATE:	JULY 2024		
		15 GREENFIELD PKWY., STE. 102 LIVERPOOL, NY 13088	
FILE:		FC_Exhibit_15_20240726.aprx	

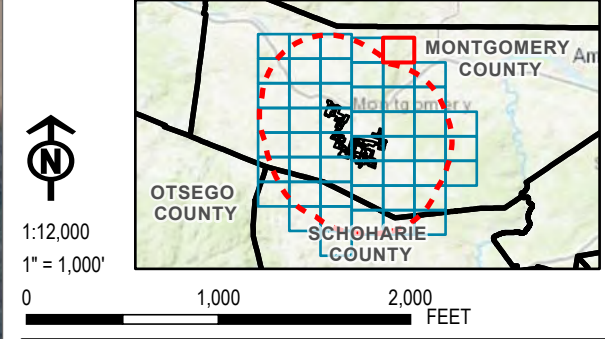



-  FACILITY SITE
 -  TOWN BOUNDARY
 -  FIVE-MILE STUDY AREA BOUNDARY
 -  PARCELS IN STUDY AREA
- NASS CROPLAND**
-  ALFALFA
 -  GRASSLAND/PASTURE

NOTES:
1. THIS FIGURE IS DESIGNED TO BE VIEWED OR PRINTED IN COLOR AT 11X17.

BASE MAP: NYSGIS "LATEST ORTHOIMAGERY" ONLINE SERVICE LAYER, IMAGERY DATE 2020.

DATA SOURCES: TRC, SUNEAST, NYSGIS, NASS 2023.



PROJECT:		FLAT CREEK SOLAR TOWNS OF CANAJOHARIE AND ROOT MONTGOMERY COUNTY, NY	
TITLE:		AGRICULTURAL LAND IN THE STUDY AREA	
DRAWN BY:	R. BARBER	PROJ. NO.:	427281.2022.0000
CHECKED BY:	G. CORYELL	FIGURE 15-1 <i>Sheet 5 of 50</i>	
APPROVED BY:	S. KRANES		
DATE:	JULY 2024		
		15 GREENFIELD PKWY., STE. 102 LIVERPOOL, NY 13088	
FILE:		FC_Exhibit_15_20240726.aprx	

Coordinate System: NAD 1983 StatePlane New York East FIPS 3101 Feet, Map Rotation: 0
-- Saved By: SCORYELL on 7/26/2024, 10:02:16 AM, Layout Name: Figure 15-1 Study Area Ag Land

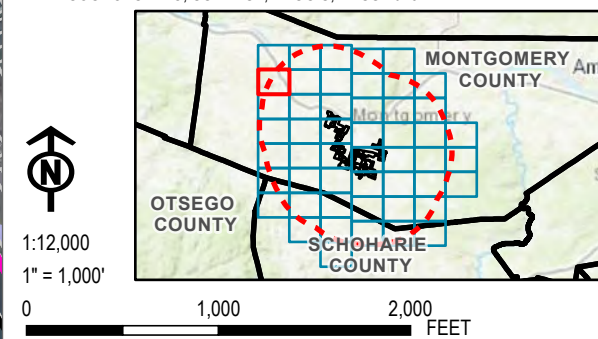



- FACILITY SITE
- TOWN BOUNDARY
- VILLAGE BOUNDARY
- FIVE-MILE STUDY AREA BOUNDARY
- PARCELS IN STUDY AREA
- NASS CROPLAND**
 - ALFALFA
 - CORN
 - FALLOW/IDLE CROPLAND
 - GRAPES
 - GRASSLAND/PASTURE
 - OATS
 - OTHER HAY/NON ALFALFA
 - RYE
 - SOYBEANS

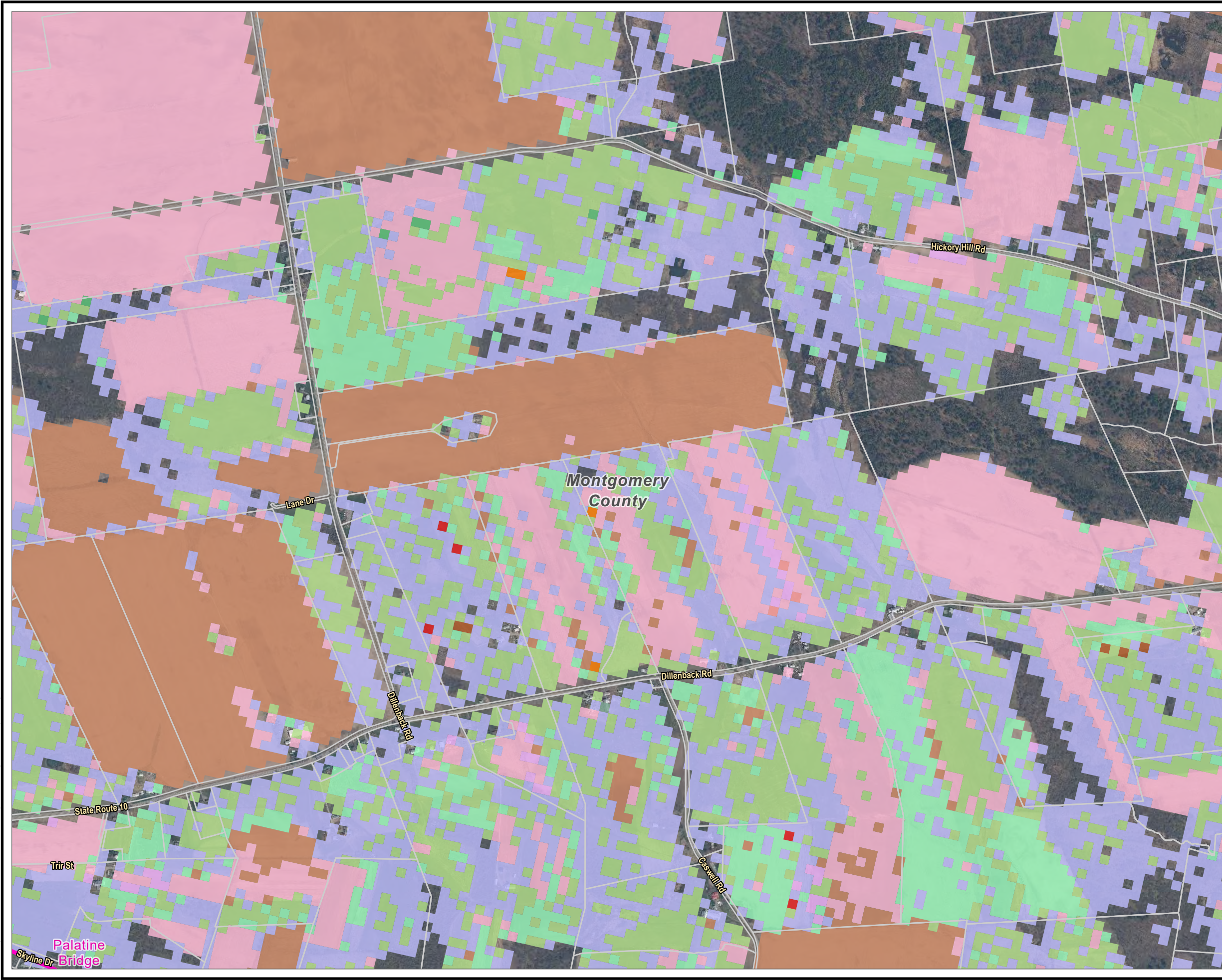
NOTES:
1. THIS FIGURE IS DESIGNED TO BE VIEWED OR PRINTED IN COLOR AT 11X17.

BASE MAP: NYSGIS "LATEST ORTHOIMAGERY" ONLINE SERVICE LAYER, IMAGERY DATE 2020.

DATA SOURCES: TRC, SUNEAST, NYSGIS, NASS 2023.



PROJECT: FLAT CREEK SOLAR TOWNS OF CANAJOHARIE AND ROOT MONTGOMERY COUNTY, NY	
TITLE: AGRICULTURAL LAND IN THE STUDY AREA	
DRAWN BY: R. BARBER	PROJ. NO.: 427281.2022.0000
CHECKED BY: G. CORYELL	FIGURE 15-1 <i>Sheet 6 of 50</i>
APPROVED BY: S. KRANES	
DATE: JULY 2024	
 15 GREENFIELD PKWY., STE. 102 LIVERPOOL, NY 13088	
FILE:	FC_Exhibit_15_20240726.aprx

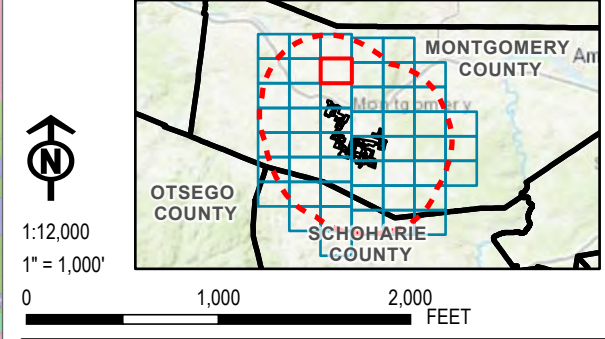


- FACILITY SITE
- TOWN BOUNDARY
- VILLAGE BOUNDARY
- FIVE-MILE STUDY AREA BOUNDARY
- PARCELS IN STUDY AREA
- NASS CROPLAND**
- ALFALFA
- APPLES
- BARLEY
- CLOVER/WILDFLOWERS
- CORN
- FALLOW/IDLE CROPLAND
- GRASSLAND/PASTURE
- OATS
- OTHER HAY/NON ALFALFA
- PUMPKINS
- RYE
- SORGHUM
- SOYBEANS
- TRITICALE
- WINTER WHEAT

NOTES:
1. THIS FIGURE IS DESIGNED TO BE VIEWED OR PRINTED IN COLOR AT 11X17.

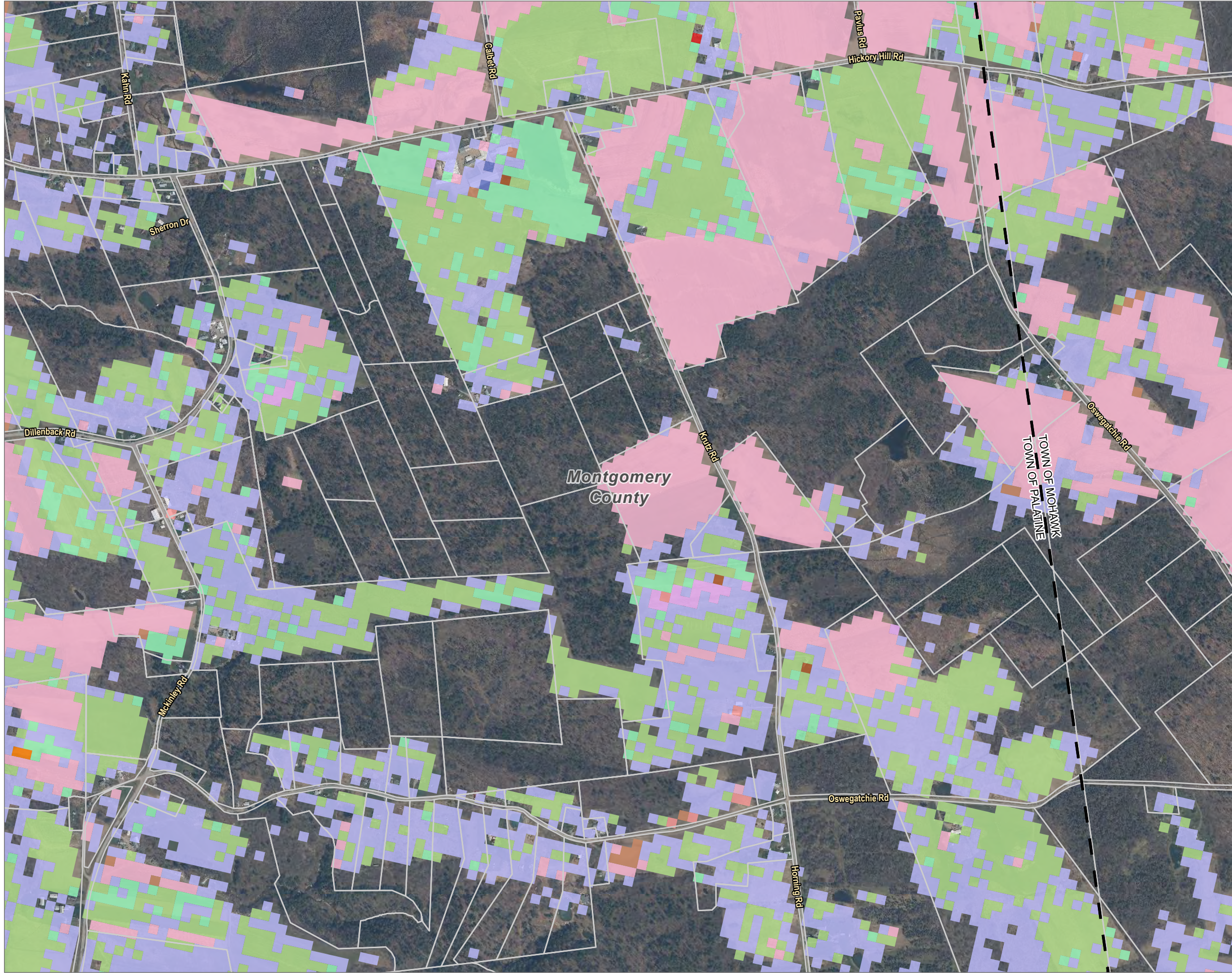
BASE MAP: NYSGIS "LATEST ORTHOIMAGERY" ONLINE SERVICE LAYER, IMAGERY DATE 2020.

DATA SOURCES: TRC, SUNEAST, NYSGIS, NASS 2023.



PROJECT:		FLAT CREEK SOLAR TOWNS OF CANAJOHARIE AND ROOT MONTGOMERY COUNTY, NY	
TITLE:		AGRICULTURAL LAND IN THE STUDY AREA	
DRAWN BY:	R. BARBER	PROJ. NO.:	427281.2022.0000
CHECKED BY:	G. CORYELL	FIGURE 15-1 Sheet 8 of 50	
APPROVED BY:	S. KRANES		
DATE:	JULY 2024		
		15 GREENFIELD PKWY., STE. 102 LIVERPOOL, NY 13088	
FILE:		FC_Exhibit_15_20240726.aprx	

Coordinate System: NAD 1983 StatePlane New York East FIPS 3101 Feet, Map Rotation: 0
-- Saved By: GCORYELL on 7/26/2024, 10:02:16 AM, Layout Name: Figure 15-1 Study Area Ag Land

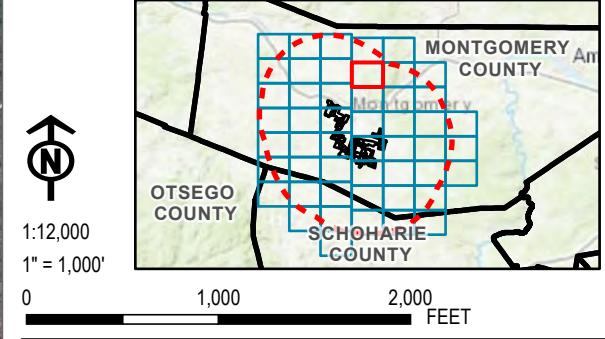



- FACILITY SITE
 - TOWN BOUNDARY
 - FIVE-MILE STUDY AREA BOUNDARY
 - PARCELS IN STUDY AREA
- NASS CROPLAND**
- ALFALFA
 - CORN
 - FALLOW/IDLE CROPLAND
 - GRASSLAND/PASTURE
 - OATS
 - OTHER HAY/NON ALFALFA
 - PUMPKINS
 - RYE
 - SORGHUM
 - SOYBEANS
 - TRITICALE
 - WINTER WHEAT

NOTES:
1. THIS FIGURE IS DESIGNED TO BE VIEWED OR PRINTED IN COLOR AT 11X17.

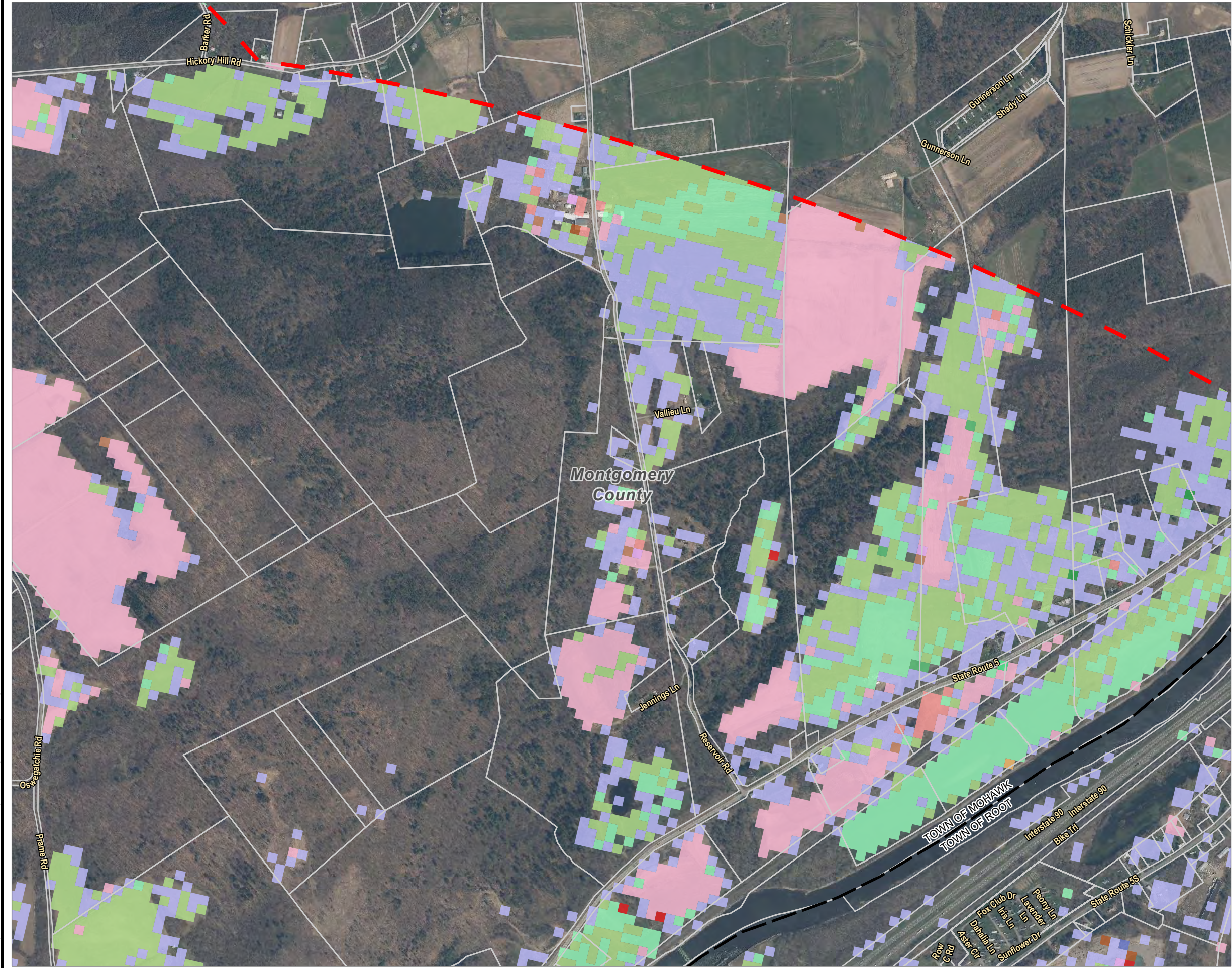
BASE MAP: NYSGIS "LATEST ORTHOIMAGERY" ONLINE SERVICE LAYER, IMAGERY DATE 2020.

DATA SOURCES: TRC, SUNEAST, NYSGIS, NASS 2023.



PROJECT:		FLAT CREEK SOLAR TOWNS OF CANAJOHARIE AND ROOT MONTGOMERY COUNTY, NY	
TITLE:		AGRICULTURAL LAND IN THE STUDY AREA	
DRAWN BY:	R. BARBER	PROJ. NO.:	427281.2022.0000
CHECKED BY:	G. CORYELL	FIGURE 15-1 Sheet 9 of 50	
APPROVED BY:	S. KRANES		
DATE:	JULY 2024		
		15 GREENFIELD PKWY., STE. 102 LIVERPOOL, NY 13088	
FILE:		FC_Exhibit_15_20240726.aprx	

Coordinate System: NAD 1983 StatePlane New York East FIPS 3101 Feet, Map Rotation: 0
-- Saved By: GCORYELL on 7/26/2024, 10:02:16 AM, Layout Name: Figure 15-1 Study Area Ag Land

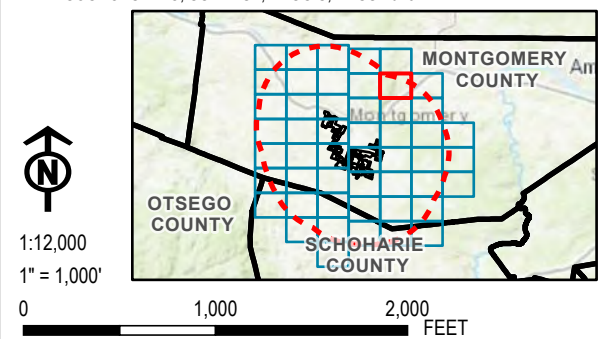


- FACILITY SITE
 TOWN BOUNDARY
 FIVE-MILE STUDY AREA BOUNDARY
 PARCELS IN STUDY AREA
- NASS CROPLAND**
- ALFALFA
 - BLUEBERRIES
 - CHRISTMAS TREES
 - CLOVER/WILDFLOWERS
 - CORN
 - GRASSLAND/PASTURE
 - OATS
 - OTHER HAY/NON ALFALFA
 - PUMPKINS
 - RYE
 - SOD/GRASS SEED
 - SOYBEANS
 - TRITICALE
 - WINTER WHEAT

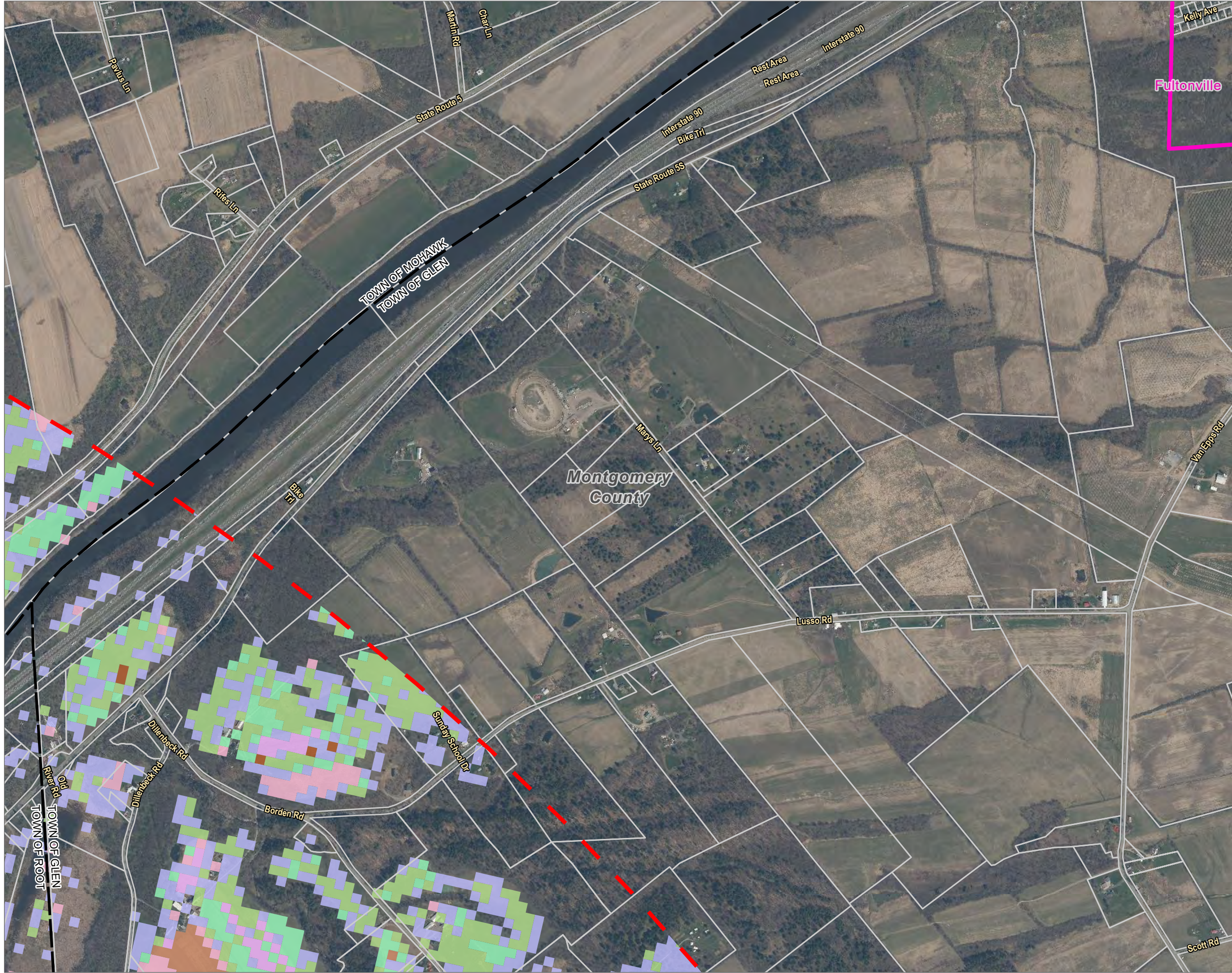
NOTES:
1. THIS FIGURE IS DESIGNED TO BE VIEWED OR PRINTED IN COLOR AT 11X17.

BASE MAP: NYSGIS "LATEST ORTHOIMAGERY" ONLINE SERVICE LAYER, IMAGERY DATE 2020.

DATA SOURCES: TRC, SUNEAST, NYSGIS, NASS 2023.



PROJECT:		FLAT CREEK SOLAR TOWNS OF CANAJOHARIE AND ROOT MONTGOMERY COUNTY, NY	
TITLE:		AGRICULTURAL LAND IN THE STUDY AREA	
DRAWN BY:	R. BARBER	PROJ. NO.:	427281.2022.0000
CHECKED BY:	G. CORYELL	FIGURE 15-1 <i>Sheet 10 of 50</i>	
APPROVED BY:	S. KRANES		
DATE:	JULY 2024		
		15 GREENFIELD PKWY., STE. 102 LIVERPOOL, NY 13088	
FILE:		FC_Exhibit_15_20240726.aprx	

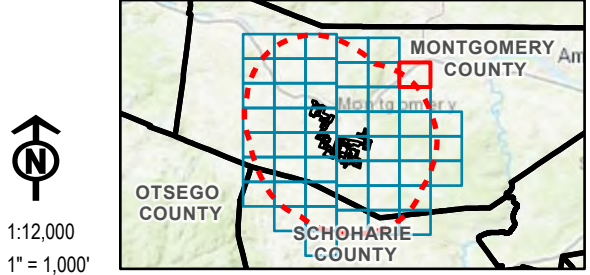



- FACILITY SITE
- TOWN BOUNDARY
- VILLAGE BOUNDARY
- FIVE-MILE STUDY AREA BOUNDARY
- PARCELS IN STUDY AREA
- NASS CROPLAND**
 - ALFALFA
 - CORN
 - GRASSLAND/PASTURE
 - OATS
 - OTHER HAY/NON ALFALFA
 - SOYBEANS
 - WINTER WHEAT

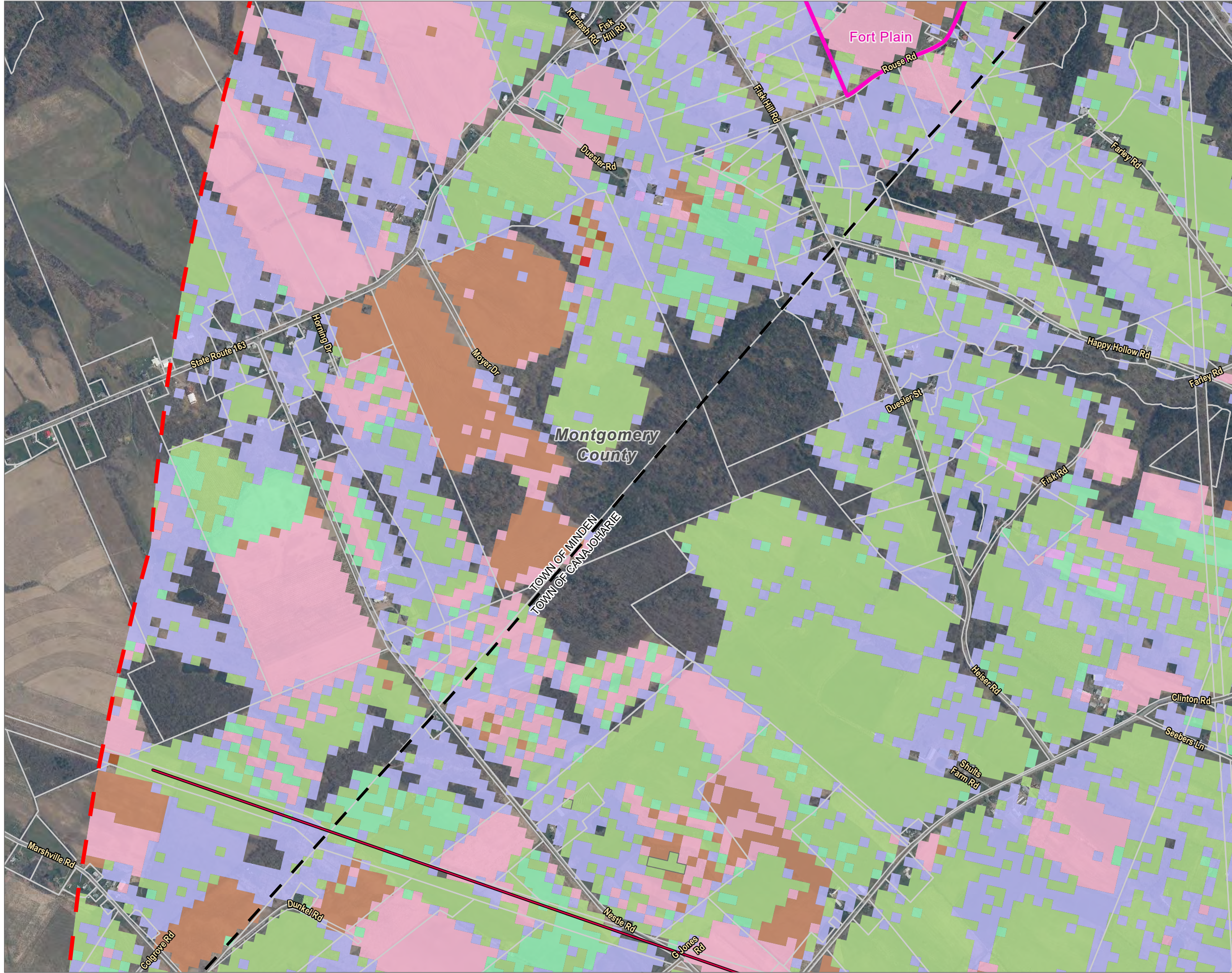
NOTES:
1. THIS FIGURE IS DESIGNED TO BE VIEWED OR PRINTED IN COLOR AT 11X17.

BASE MAP: NYSGIS "LATEST ORTHOIMAGERY" ONLINE SERVICE LAYER, IMAGERY DATE 2020.

DATA SOURCES: TRC, SUNEAST, NYSGIS, NASS 2023.



PROJECT:		FLAT CREEK SOLAR TOWNS OF CANAJOHARIE AND ROOT MONTGOMERY COUNTY, NY	
TITLE:		AGRICULTURAL LAND IN THE STUDY AREA	
DRAWN BY:	R. BARBER	PROJ. NO.:	427281.2022.0000
CHECKED BY:	G. CORYELL	FIGURE 15-1 Sheet 11 of 50	
APPROVED BY:	S. KRANES		
DATE:	JULY 2024		
		15 GREENFIELD PKWY., STE. 102 LIVERPOOL, NY 13088	
FILE:		FC_Exhibit_15_20240726.aprx	

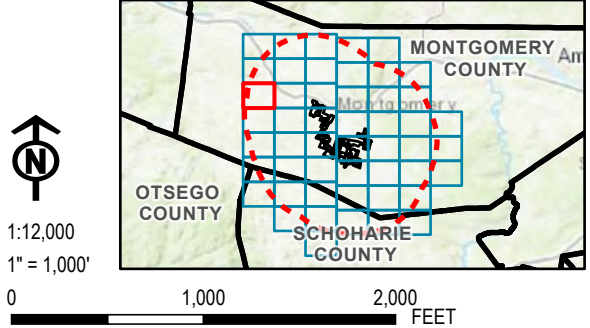



- FACILITY SITE
- TOWN BOUNDARY
- VILLAGE BOUNDARY
- FIVE-MILE STUDY AREA BOUNDARY
- PARCELS IN STUDY AREA
- EXISTING TRANSMISSION LINE
- NASS CROPLAND**
 - ALFALFA
 - CORN
 - FALLOW/IDLE CROPLAND
 - GRASSLAND/PASTURE
 - OATS
 - OTHER HAY/NON ALFALFA
 - RYE
 - SOYBEANS
 - WINTER WHEAT
- COVERTYPE**
 - MISC VEGS & FRUITS

NOTES:
1. THIS FIGURE IS DESIGNED TO BE VIEWED OR PRINTED IN COLOR AT 11X17.

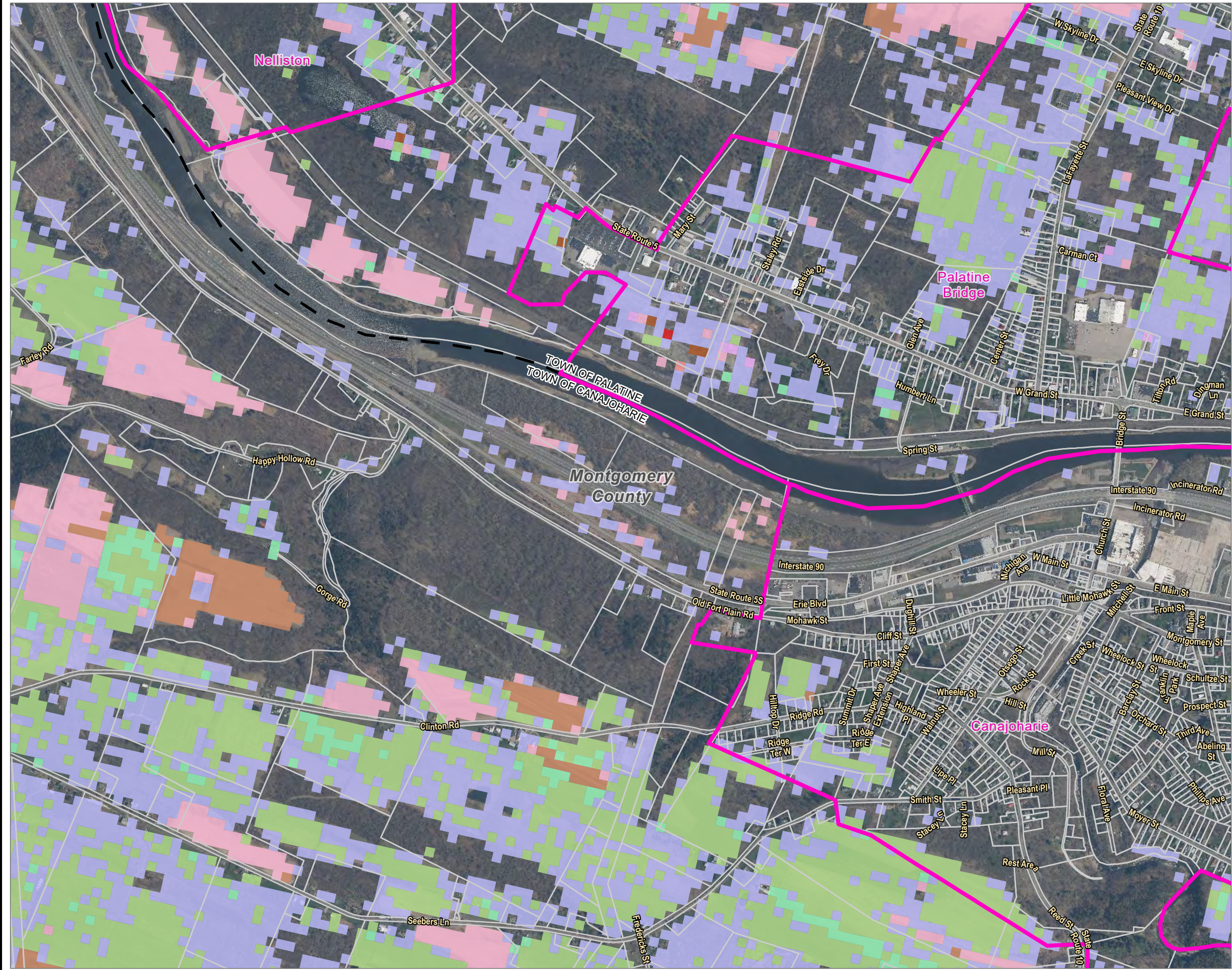
BASE MAP: NYSGIS "LATEST ORTHOIMAGERY" ONLINE SERVICE LAYER, IMAGERY DATE 2020.

DATA SOURCES: TRC, SUNEAST, NYSGIS, NASS 2023.



PROJECT: FLAT CREEK SOLAR TOWNS OF CANAJOHARIE AND ROOT MONTGOMERY COUNTY, NY	
TITLE: AGRICULTURAL LAND IN THE STUDY AREA	
DRAWN BY: R. BARBER	PROJ. NO.: 427281.2022.0000
CHECKED BY: G. CORYELL	FIGURE 15-1 Sheet 12 of 50
APPROVED BY: S. KRANES	
DATE: JULY 2024	
 15 GREENFIELD PKWY., STE. 102 LIVERPOOL, NY 13088	
FILE:	FC_Exhibit_15_20240726.aprx

Coordinate System: NAD 1983 StatePlane New York East FIPS 3101 Feet, Map Rotation: 0
-- Saved By: GCORYELL on 7/26/2024, 10:02:16 AM, Layout Name: Figure 15-1 Study Area Ag Land

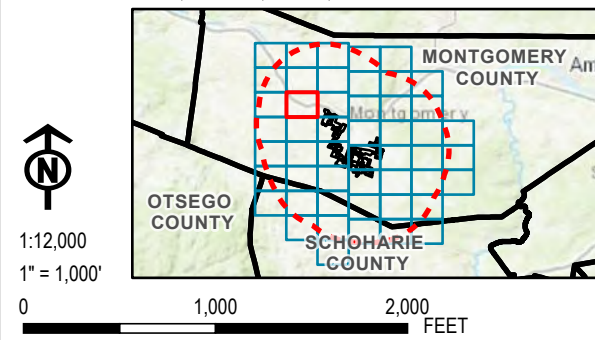



- LEGEND**
- FACILITY SITE
 - TOWN BOUNDARY
 - VILLAGE BOUNDARY
 - FIVE-MILE STUDY AREA BOUNDARY
 - PARCELS IN STUDY AREA
 - NASS CROPLAND**
 - ALFALFA
 - CORN
 - GRASSLAND/PASTURE
 - OATS
 - OTHER HAY/NON ALFALFA
 - PUMPKINS
 - RYE
 - SOYBEANS
 - WINTER WHEAT

NOTES:
1. THIS FIGURE IS DESIGNED TO BE VIEWED OR PRINTED IN COLOR AT 11X17.

BASE MAP: NYSGIS "LATEST ORTHOIMAGERY" ONLINE SERVICE LAYER, IMAGERY DATE 2020.

DATA SOURCES: TRC, SUNEAST, NYSGIS, NASS 2023.



PROJECT: FLAT CREEK SOLAR TOWNS OF CANAJOHARIE AND ROOT MONTGOMERY COUNTY, NY	
TITLE: AGRICULTURAL LAND IN THE STUDY AREA	
DRAWN BY: R. BARBER	PROJ. NO.: 427281.2022.0000
CHECKED BY: G. CORYELL	FIGURE 15-1 Sheet 13 of 50
APPROVED BY: S. KRANES	
DATE: JULY 2024	
 15 GREENFIELD PKWY., STE. 102 LIVERPOOL, NY 13088	
FILE:	FC_Exhibit_15_20240726.aprx

Coordinate System: NAD 1983 StatePlane New York East FIPS 3101 Feet, Map Rotation: 0
-- Saved By: GCORYELL on 7/26/2024, 10:02:16 AM, Layout Name: Figure 15-1 Study Area Ag Land

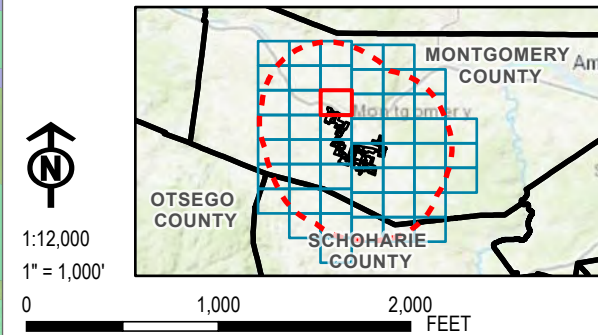



- FACILITY SITE
- TOWN BOUNDARY
- VILLAGE BOUNDARY
- FIVE-MILE STUDY AREA BOUNDARY
- PARCELS IN STUDY AREA
- NASS CROPLAND**
 - ALFALFA
 - BLUEBERRIES
 - CORN
 - DRY BEANS
 - FALLOW/IDLE CROPLAND
 - GRASSLAND/PASTURE
 - OATS
 - OTHER HAY/NON ALFALFA
 - PUMPKINS
 - RYE
 - SOYBEANS
 - WINTER WHEAT


NOTES:
1. THIS FIGURE IS DESIGNED TO BE VIEWED OR PRINTED IN COLOR AT 11X17.

BASE MAP: NYSGIS "LATEST ORTHOIMAGERY" ONLINE SERVICE LAYER, IMAGERY DATE 2020.

DATA SOURCES: TRC, SUNEAST, NYSGIS, NASS 2023.



PROJECT: FLAT CREEK SOLAR TOWNS OF CANAJOHARIE AND ROOT MONTGOMERY COUNTY, NY	
TITLE: AGRICULTURAL LAND IN THE STUDY AREA	
DRAWN BY: R. BARBER	PROJ. NO.: 427281.2022.0000
CHECKED BY: G. CORYELL	FIGURE 15-1 Sheet 14 of 50
APPROVED BY: S. KRANES	
DATE: JULY 2024	
 15 GREENFIELD PKWY., STE. 102 LIVERPOOL, NY 13088	
FILE:	FC_Exhibit_15_20240726.aprx

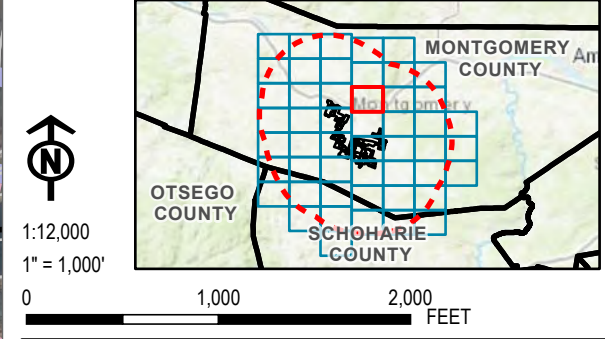


- FACILITY SITE
 TOWN BOUNDARY
 FIVE-MILE STUDY AREA BOUNDARY
 PARCELS IN STUDY AREA
- NASS CROPLAND**
- ALFALFA
 - CLOVER/WILDFLOWERS
 - CORN
 - FALLOW/IDLE CROPLAND
 - GRASSLAND/PASTURE
 - OATS
 - OTHER HAY/NON ALFALFA
 - PUMPKINS
 - RYE
 - SORGHUM
 - SOYBEANS
 - TRITICALE
 - WINTER WHEAT

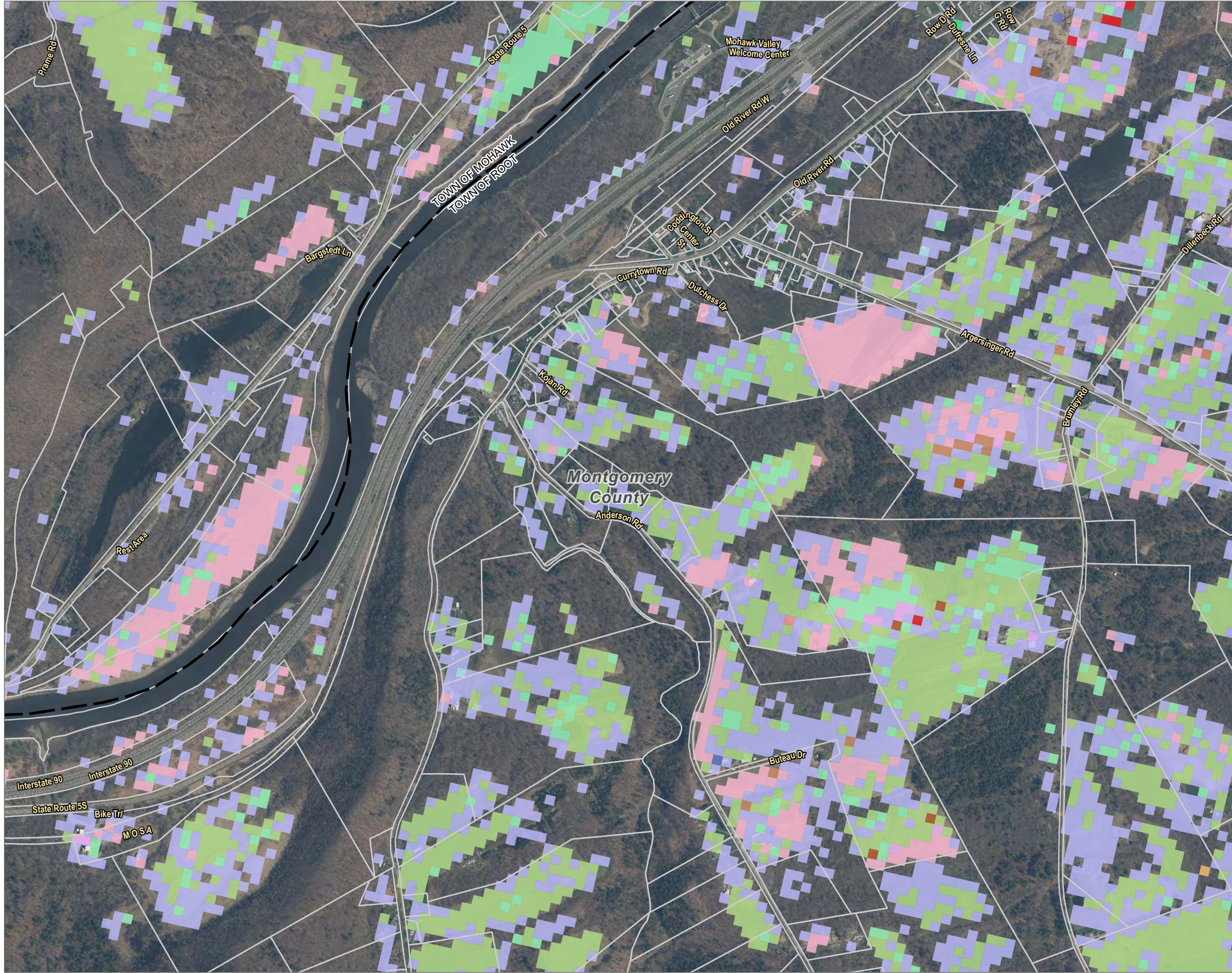
NOTES:
1. THIS FIGURE IS DESIGNED TO BE VIEWED OR PRINTED IN COLOR AT 11X17.

BASE MAP: NYSGIS "LATEST ORTHOIMAGERY" ONLINE SERVICE LAYER, IMAGERY DATE 2020.

DATA SOURCES: TRC, SUNEAST, NYSGIS, NASS 2023.



PROJECT:		FLAT CREEK SOLAR TOWNS OF CANAJOHARIE AND ROOT MONTGOMERY COUNTY, NY	
TITLE:		AGRICULTURAL LAND IN THE STUDY AREA	
DRAWN BY:	R. BARBER	PROJ. NO.:	427281.2022.0000
CHECKED BY:	G. CORYELL	FIGURE 15-1 <i>Sheet 15 of 50</i>	
APPROVED BY:	S. KRANES		
DATE:	JULY 2024		
		15 GREENFIELD PKWY., STE. 102 LIVERPOOL, NY 13088	
FILE:		FC_Exhibit_15_20240726.aprx	

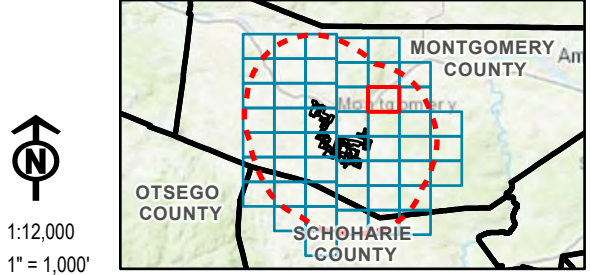



- FACILITY SITE
- TOWN BOUNDARY
- FIVE-MILE STUDY AREA BOUNDARY
- PARCELS IN STUDY AREA
- NASS CROPLAND**
 - ALFALFA
 - CHRISTMAS TREES
 - CORN
 - FALLOW/IDLE CROPLAND
 - GRASSLAND/PASTURE
 - OATS
 - OTHER HAY/NON ALFALFA
 - PUMPKINS
 - RYE
 - SOD/GRASS SEED
 - SOYBEANS
 - TRITICALE
 - WINTER WHEAT

NOTES:
1. THIS FIGURE IS DESIGNED TO BE VIEWED OR PRINTED IN COLOR AT 11X17.


BASE MAP: NYSGIS "LATEST ORTHOIMAGERY" ONLINE SERVICE LAYER, IMAGERY DATE 2020.

DATA SOURCES: TRC, SUNEAST, NYSGIS, NASS 2023.



PROJECT: FLAT CREEK SOLAR TOWNS OF CANAJOHARIE AND ROOT MONTGOMERY COUNTY, NY	
TITLE: AGRICULTURAL LAND IN THE STUDY AREA	
DRAWN BY: R. BARBER	PROJ. NO.: 427281.2022.0000
CHECKED BY: G. CORYELL	FIGURE 15-1 Sheet 16 of 50
APPROVED BY: S. KRANES	
DATE: JULY 2024	
 15 GREENFIELD PKWY., STE. 102 LIVERPOOL, NY 13088	
FILE:	FC_Exhibit_15_20240726.aprx

Coordinate System: NAD 1983 StatePlane New York East FIPS 3101 Feet, Map Rotation: 0
-- Saved By: GCORYELL on 7/26/2024, 10:02:16 AM, Layout Name: Figure 15-1 Study Area Ag Land

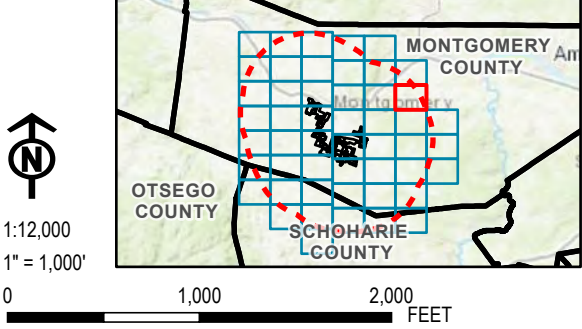


- FACILITY SITE
 TOWN BOUNDARY
 FIVE-MILE STUDY AREA BOUNDARY
 PARCELS IN STUDY AREA
- NASS CROPLAND**
- ALFALFA
 - CHRISTMAS TREES
 - CORN
 - DRY BEANS
 - FALLOW/IDLE CROPLAND
 - GRASSLAND/PASTURE
 - OATS
 - OTHER HAY/NON ALFALFA
 - RYE
 - SOD/GRASS SEED
 - SOYBEANS
 - WINTER WHEAT


NOTES:
1. THIS FIGURE IS DESIGNED TO BE VIEWED OR PRINTED IN COLOR AT 11X17.

BASE MAP: NYSGIS "LATEST ORTHOIMAGERY" ONLINE SERVICE LAYER, IMAGERY DATE 2020.

DATA SOURCES: TRC, SUNEAST, NYSGIS, NASS 2023.



PROJECT:		FLAT CREEK SOLAR TOWNS OF CANAJOHARIE AND ROOT MONTGOMERY COUNTY, NY	
TITLE:		AGRICULTURAL LAND IN THE STUDY AREA	
DRAWN BY:	R. BARBER	PROJ. NO.:	427281.2022.0000
CHECKED BY:	G. CORYELL	FIGURE 15-1 <i>Sheet 17 of 50</i>	
APPROVED BY:	S. KRANES		
DATE:	JULY 2024		
		15 GREENFIELD PKWY., STE. 102 LIVERPOOL, NY 13088	
FILE:		FC_Exhibit_15_20240726.aprx	

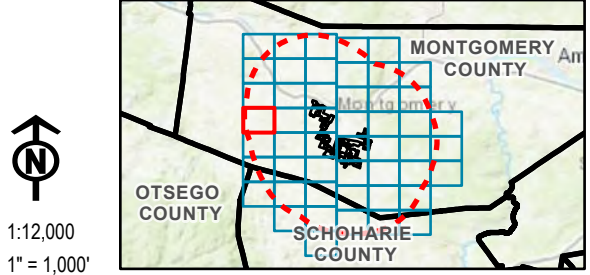



- FACILITY SITE
- TOWN BOUNDARY
- FIVE-MILE STUDY AREA BOUNDARY
- PARCELS IN STUDY AREA
- EXISTING TRANSMISSION LINE
- NASS CROPLAND**
 - ALFALFA
 - CLOVER/WILDFLOWERS
 - CORN
 - FALLOW/IDLE CROPLAND
 - GRASSLAND/PASTURE
 - OATS
 - OTHER HAY/NON ALFALFA
 - RYE
 - SOYBEANS
 - TRITICALE

NOTES:
1. THIS FIGURE IS DESIGNED TO BE VIEWED OR PRINTED IN COLOR AT 11X17.

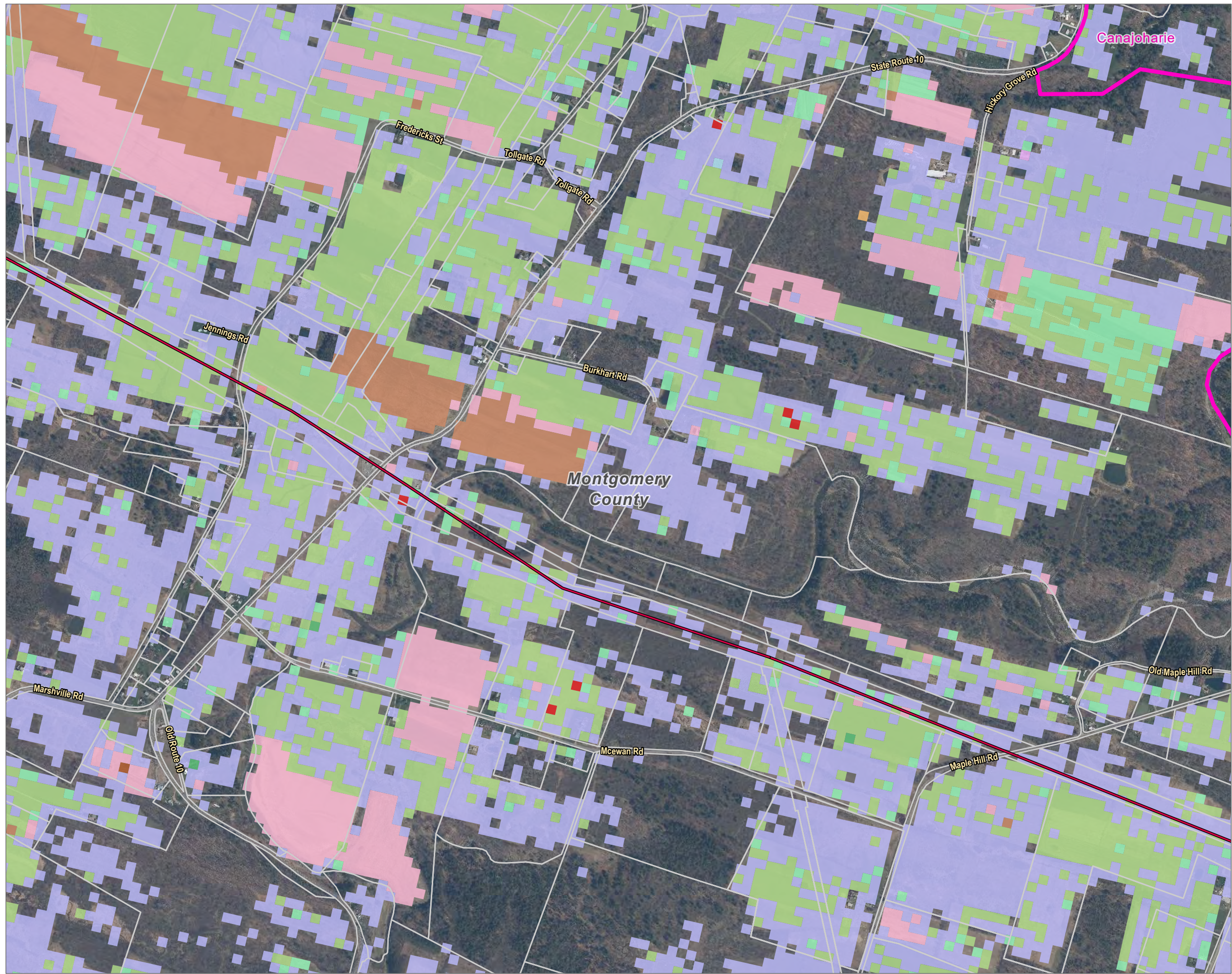
BASE MAP: NYSGIS "LATEST ORTHOIMAGERY" ONLINE SERVICE LAYER, IMAGERY DATE 2020.

DATA SOURCES: TRC, SUNEAST, NYSGIS, NASS 2023.



PROJECT: FLAT CREEK SOLAR TOWNS OF CANAJOHARIE AND ROOT MONTGOMERY COUNTY, NY	
TITLE: AGRICULTURAL LAND IN THE STUDY AREA	
DRAWN BY: R. BARBER	PROJ. NO.: 427281.2022.0000
CHECKED BY: G. CORYELL	FIGURE 15-1 <i>Sheet 18 of 50</i>
APPROVED BY: S. KRANES	
DATE: JULY 2024	
 15 GREENFIELD PKWY., STE. 102 LIVERPOOL, NY 13088	
FILE:	FC_Exhibit_15_20240726.aprx

Coordinate System: NAD 1983 StatePlane New York East FIPS 3101 Feet, Map Rotation: 0
-- Saved By: GCORYELL on 7/26/2024, 10:02:16 AM, Layout Name: Figure 15-1 Study Area Ag Land

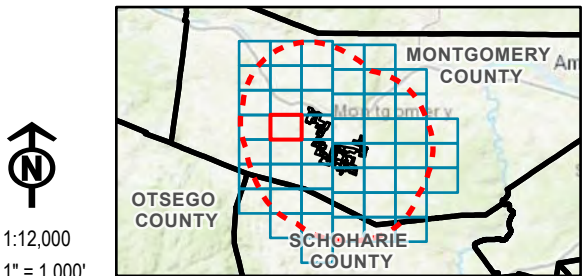


- FACILITY SITE
- TOWN BOUNDARY
- VILLAGE BOUNDARY
- FIVE-MILE STUDY AREA BOUNDARY
- PARCELS IN STUDY AREA
- EXISTING TRANSMISSION LINE
- NASS CROPLAND**
 - ALFALFA
 - CLOVER/WILDFLOWERS
 - CORN
 - FALLOW/IDLE CROPLAND
 - GRASSLAND/PASTURE
 - OATS
 - OTHER HAY/NON ALFALFA
 - PUMPKINS
 - RYE
 - SOD/GRASS SEED
 - SOYBEANS
 - WINTER WHEAT

NOTES:
1. THIS FIGURE IS DESIGNED TO BE VIEWED OR PRINTED IN COLOR AT 11X17.

BASE MAP: NYSGIS "LATEST ORTHOIMAGERY" ONLINE SERVICE LAYER, IMAGERY DATE 2020.

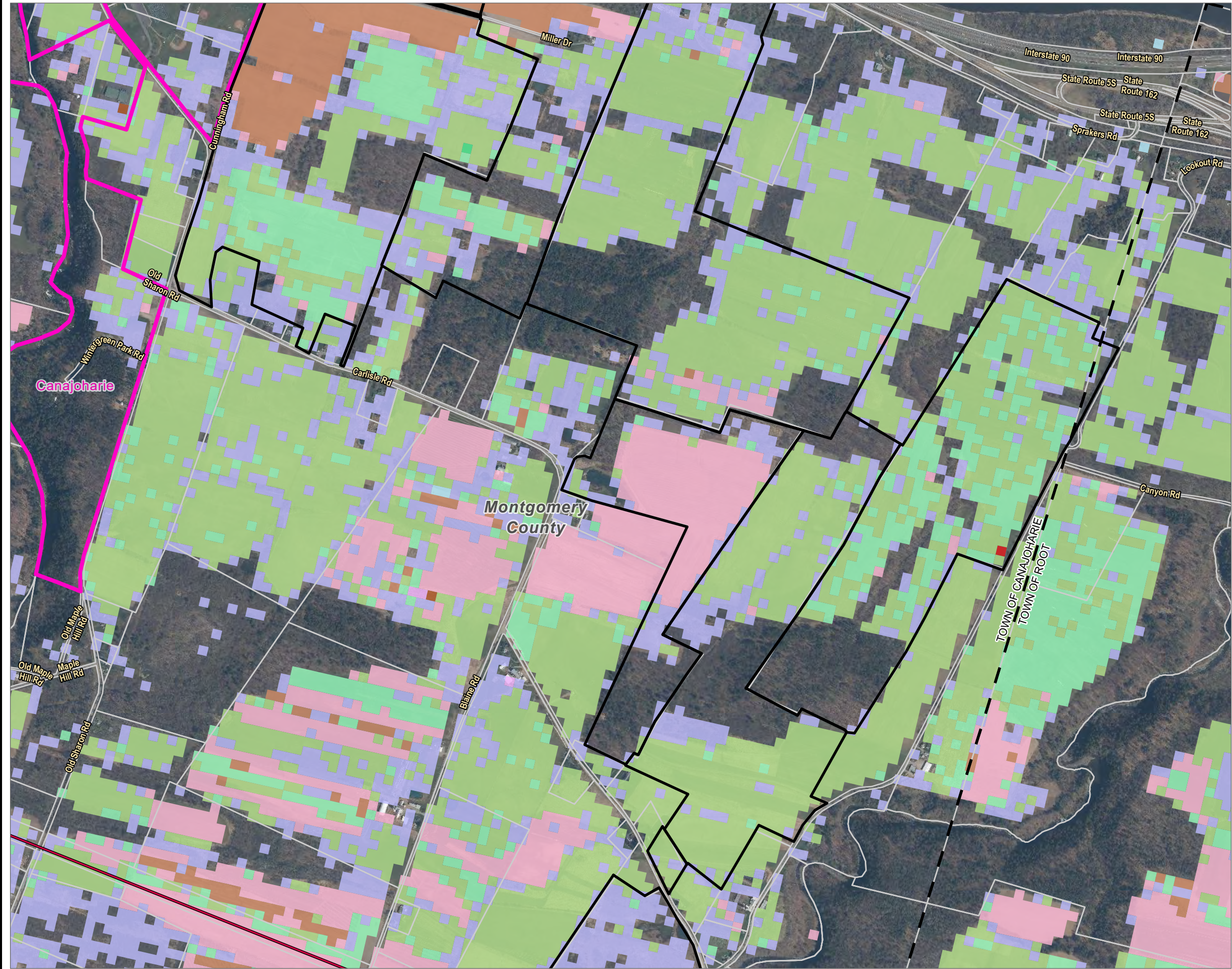
DATA SOURCES: TRC, SUNEAST, NYSGIS, NASS 2023.



1:12,000
1" = 1,000'
0 1,000 2,000 FEET

PROJECT:		FLAT CREEK SOLAR TOWNS OF CANAJOHARIE AND ROOT MONTGOMERY COUNTY, NY	
TITLE:		AGRICULTURAL LAND IN THE STUDY AREA	
DRAWN BY:	R. BARBER	PROJ. NO.:	427281.2022.0000
CHECKED BY:	G. CORYELL	FIGURE 15-1 <i>Sheet 19 of 50</i>	
APPROVED BY:	S. KRANES		
DATE:	JULY 2024		
		15 GREENFIELD PKWY., STE. 102 LIVERPOOL, NY 13088	
FILE:		FC_Exhibit_15_20240726.aprx	

Coordinate System: NAD 1983 StatePlane New York East FIPS 3101 Feet, Map Rotation: 0
-- Saved By: GCORYELL on 7/26/2024, 10:02:16 AM, Layout Name: Figure 15-1 Study Area Ag Land

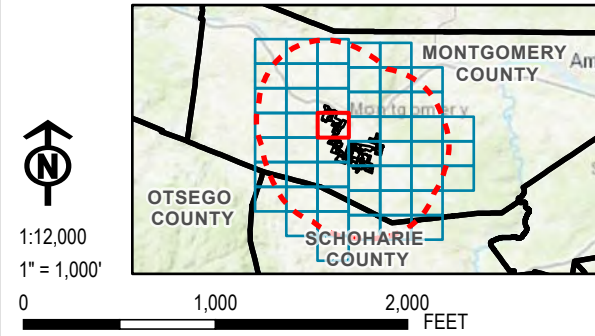



- FACILITY SITE
- TOWN BOUNDARY
- VILLAGE BOUNDARY
- FIVE-MILE STUDY AREA BOUNDARY
- PARCELS IN STUDY AREA
- EXISTING TRANSMISSION LINE
- NASS CROPLAND**
 - ALFALFA
 - CHRISTMAS TREES
 - CORN
 - FALLOW/IDLE CROPLAND
 - GRASSLAND/PASTURE
 - OATS
 - OTHER HAY/NON ALFALFA
 - RYE
 - SOYBEANS
 - WINTER WHEAT

NOTES:
1. THIS FIGURE IS DESIGNED TO BE VIEWED OR PRINTED IN COLOR AT 11X17.

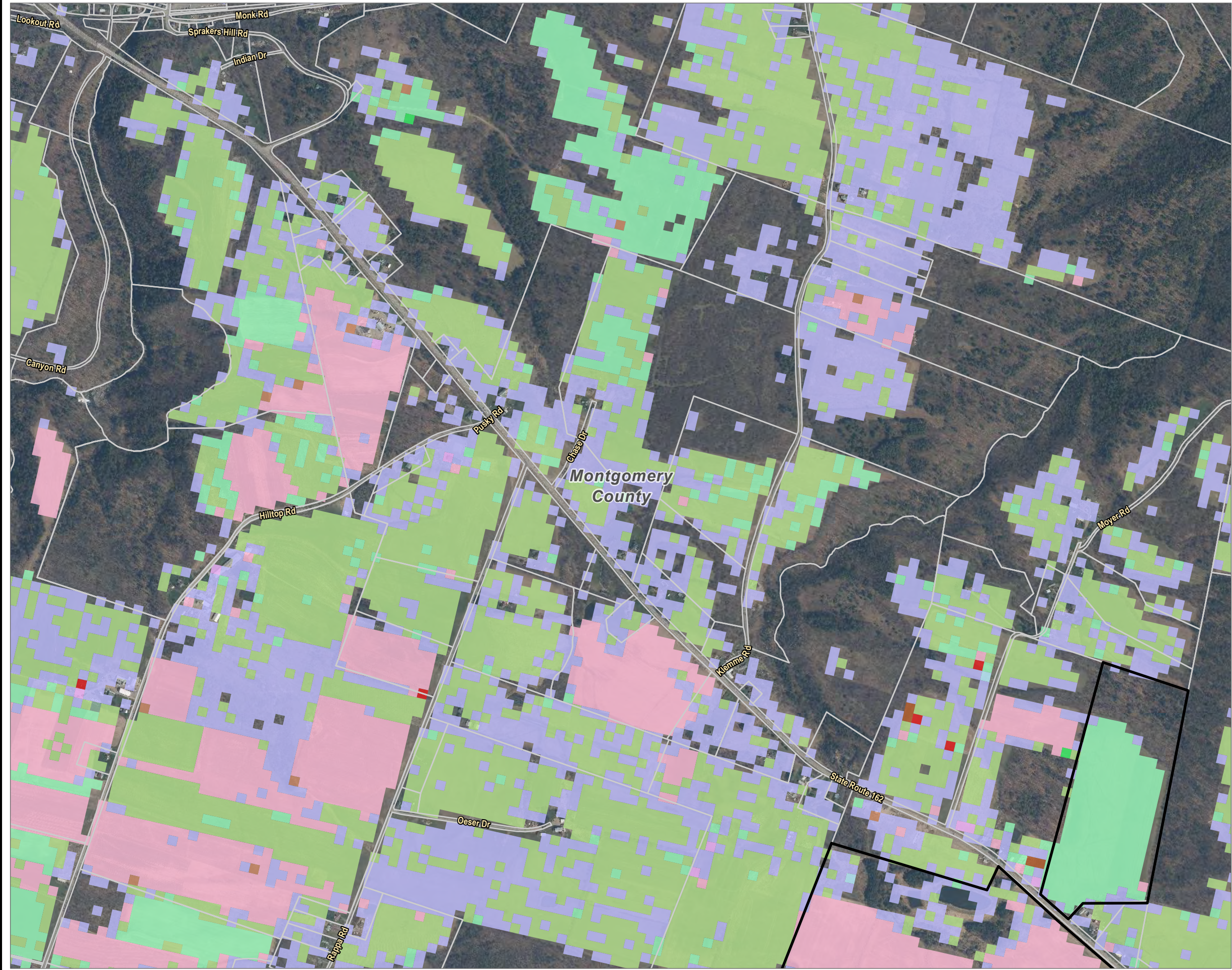
BASE MAP: NYSGIS "LATEST ORTHOIMAGERY" ONLINE SERVICE LAYER, IMAGERY DATE 2020.

DATA SOURCES: TRC, SUNEAST, NYSGIS, NASS 2023.



PROJECT:		FLAT CREEK SOLAR TOWNS OF CANAJOHARIE AND ROOT MONTGOMERY COUNTY, NY	
TITLE:		AGRICULTURAL LAND IN THE STUDY AREA	
DRAWN BY:	R. BARBER	PROJ. NO.:	427281.2022.0000
CHECKED BY:	G. CORYELL	FIGURE 15-1 <i>Sheet 20 of 50</i>	
APPROVED BY:	S. KRANES		
DATE:	JULY 2024		
		15 GREENFIELD PKWY., STE. 102 LIVERPOOL, NY 13088	
FILE:		FC_Exhibit_15_20240726.aprx	

Coordinate System: NAD 1983 StatePlane New York East FIPS 3101 Feet, Map Rotation: 0
-- Saved By: GCORYELL on 7/26/2024, 10:02:16 AM, Layout Name: Figure 15-1 Study Area Ag Land

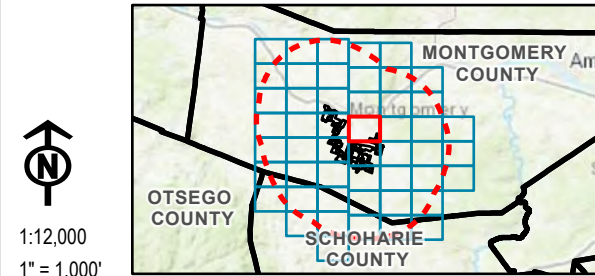


- FACILITY SITE
 TOWN BOUNDARY
 FIVE-MILE STUDY AREA BOUNDARY
 PARCELS IN STUDY AREA
- NASS CROPLAND**
- ALFALFA
 - APPLES
 - BARLEY
 - CORN
 - FALLOW/IDLE CROPLAND
 - GRASSLAND/PASTURE
 - OATS
 - OTHER HAY/NON ALFALFA
 - RYE
 - SOYBEANS
 - WINTER WHEAT

NOTES:
1. THIS FIGURE IS DESIGNED TO BE VIEWED OR PRINTED IN COLOR AT 11X17.

BASE MAP: NYSGIS "LATEST ORTHOIMAGERY" ONLINE SERVICE LAYER, IMAGERY DATE 2020.

DATA SOURCES: TRC, SUNEAST, NYSGIS, NASS 2023.

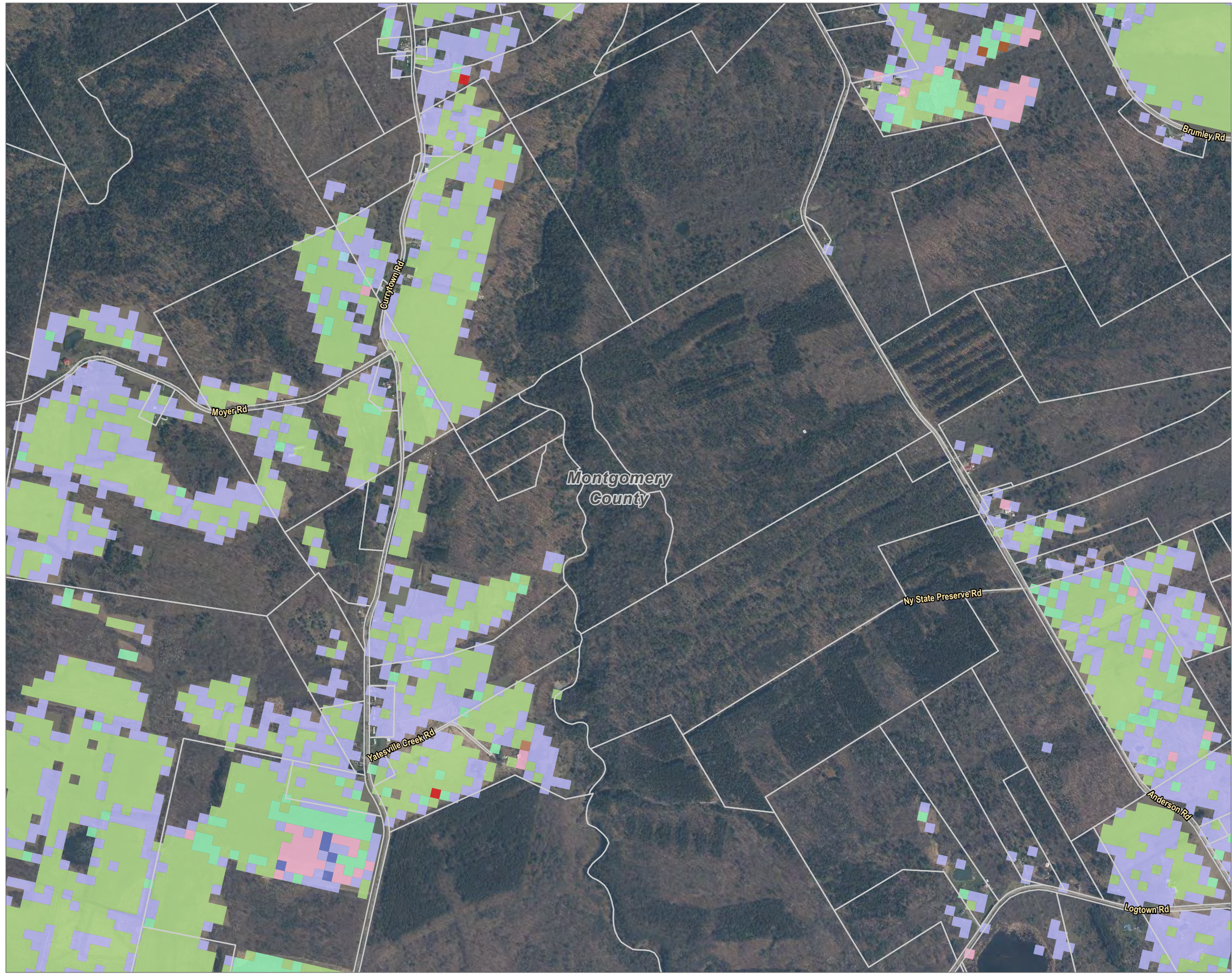


1:12,000
1" = 1,000'

0 1,000 2,000 FEET

PROJECT:		FLAT CREEK SOLAR TOWNS OF CANAJOHARIE AND ROOT MONTGOMERY COUNTY, NY	
TITLE:		AGRICULTURAL LAND IN THE STUDY AREA	
DRAWN BY:	R. BARBER	PROJ. NO.:	427281.2022.0000
CHECKED BY:	G. CORYELL	FIGURE 15-1 <i>Sheet 21 of 50</i>	
APPROVED BY:	S. KRANES		
DATE:	JULY 2024		
		15 GREENFIELD PKWY., STE. 102 LIVERPOOL, NY 13088	
FILE:		FC_Exhibit_15_20240726.aprx	

Coordinate System: NAD 1983 StatePlane New York East FIPS 3101 Feet, Map Rotation: 0
-- Saved By: GCORYELL on 7/26/2024, 10:02:16 AM, Layout Name: Figure 15-1 Study Area Ag Land

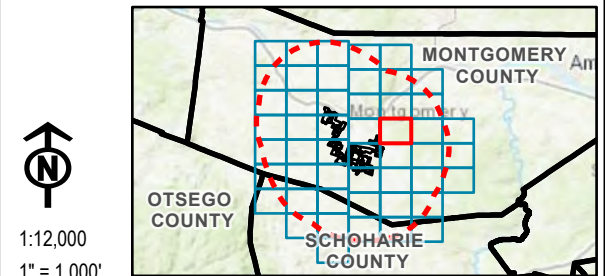


- FACILITY SITE
 TOWN BOUNDARY
 FIVE-MILE STUDY AREA BOUNDARY
 PARCELS IN STUDY AREA
- NASS CROPLAND**
- ALFALFA
 - CORN
 - FALLOW/IDLE CROPLAND
 - GRASSLAND/PASTURE
 - OTHER HAY/NON ALFALFA
 - RYE
 - SOYBEANS
 - TRITICALE
 - WINTER WHEAT

NOTES:
1. THIS FIGURE IS DESIGNED TO BE VIEWED OR PRINTED IN COLOR AT 11X17.

BASE MAP: NYSGIS "LATEST ORTHOIMAGERY" ONLINE SERVICE LAYER, IMAGERY DATE 2020.

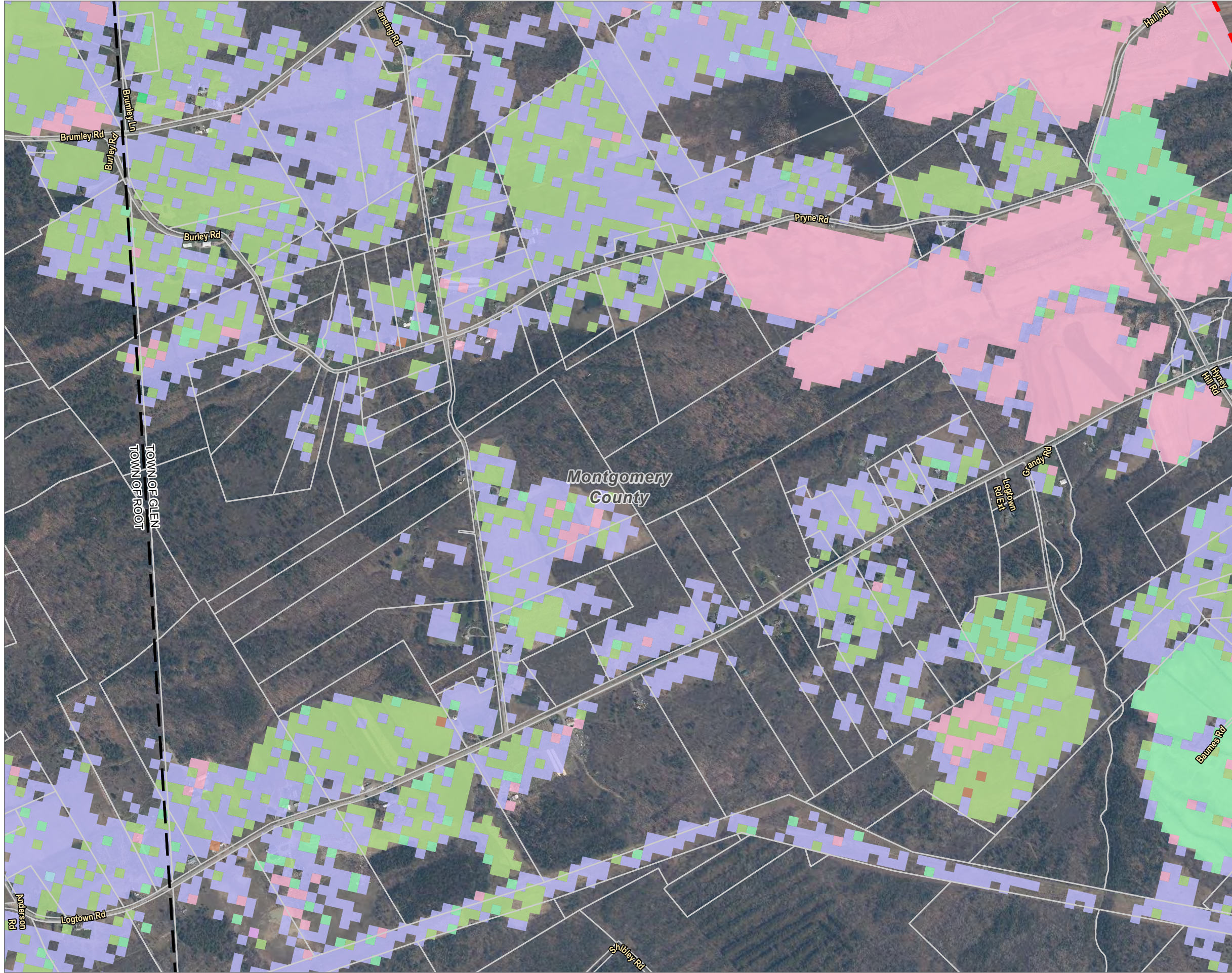
DATA SOURCES: TRC, SUNEAST, NYSGIS, NASS 2023.



1:12,000
1" = 1,000'



PROJECT:		FLAT CREEK SOLAR TOWNS OF CANAJOHARIE AND ROOT MONTGOMERY COUNTY, NY	
TITLE:		AGRICULTURAL LAND IN THE STUDY AREA	
DRAWN BY:	R. BARBER	PROJ. NO.:	427281.2022.0000
CHECKED BY:	G. CORYELL	FIGURE 15-1 <i>Sheet 22 of 50</i>	
APPROVED BY:	S. KRANES		
DATE:	JULY 2024		
		15 GREENFIELD PKWY., STE. 102 LIVERPOOL, NY 13088	
FILE:		FC_Exhibit_15_20240726.aprx	

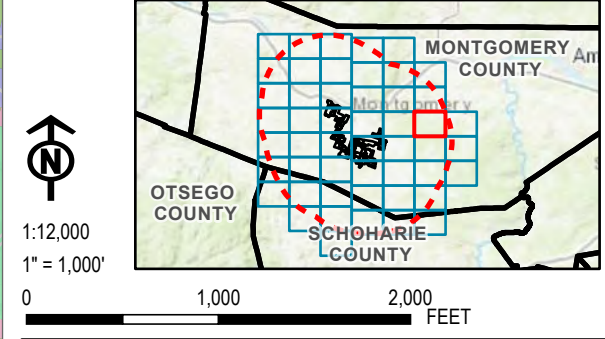


- FACILITY SITE
 - TOWN BOUNDARY
 - FIVE-MILE STUDY AREA BOUNDARY
 - PARCELS IN STUDY AREA
- NASS CROPLAND**
- ALFALFA
 - CHRISTMAS TREES
 - CORN
 - FALLOW/IDLE CROPLAND
 - GRASSLAND/PASTURE
 - OATS
 - OTHER HAY/NON ALFALFA
 - SOYBEANS

NOTES:
1. THIS FIGURE IS DESIGNED TO BE VIEWED OR PRINTED IN COLOR AT 11X17.

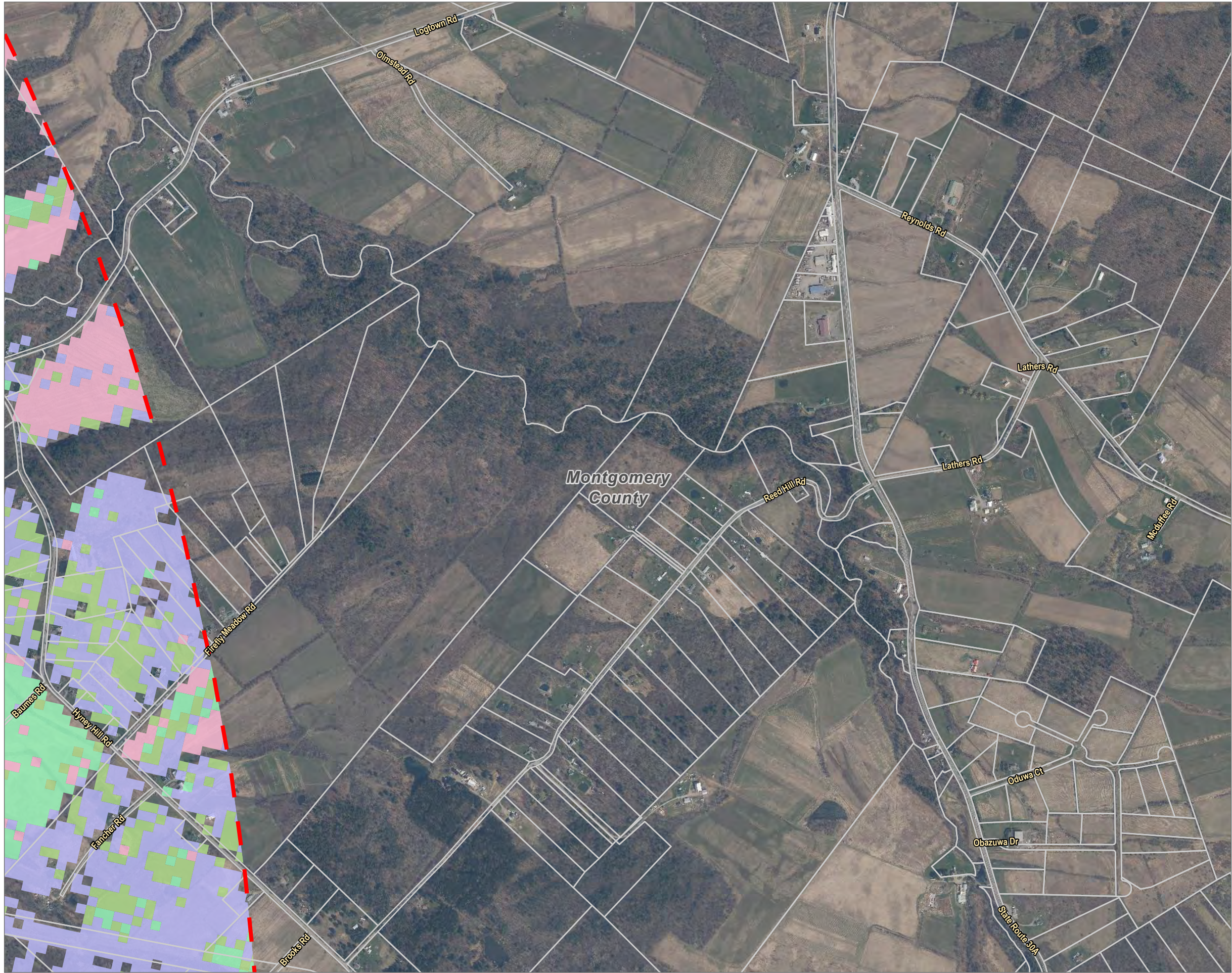
BASE MAP: NYSGIS "LATEST ORTHOIMAGERY" ONLINE SERVICE LAYER, IMAGERY DATE 2020.

DATA SOURCES: TRC, SUNEAST, NYSGIS, NASS 2023.



PROJECT:		FLAT CREEK SOLAR TOWNS OF CANAJOHARIE AND ROOT MONTGOMERY COUNTY, NY	
TITLE:		AGRICULTURAL LAND IN THE STUDY AREA	
DRAWN BY:	R. BARBER	PROJ. NO.:	427281.2022.0000
CHECKED BY:	G. CORYELL	FIGURE 15-1 <i>Sheet 23 of 50</i>	
APPROVED BY:	S. KRANES		
DATE:	JULY 2024		
		15 GREENFIELD PKWY., STE. 102 LIVERPOOL, NY 13088	
FILE:		FC_Exhibit_15_20240726.aprx	

Coordinate System: NAD 1983 StatePlane New York East FIPS 3101 Feet, Map Rotation: 0
-- Saved By: GCORYELL on 7/26/2024, 10:02:16 AM, Layout Name: Figure 15-1 Study Area Ag Land

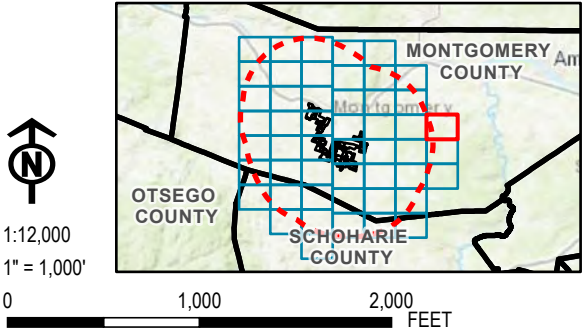


- FACILITY SITE
- TOWN BOUNDARY
- FIVE-MILE STUDY AREA BOUNDARY
- PARCELS IN STUDY AREA
- NASS CROPLAND
 - ALFALFA
 - CORN
 - GRASSLAND/PASTURE
 - OTHER HAY/NON ALFALFA

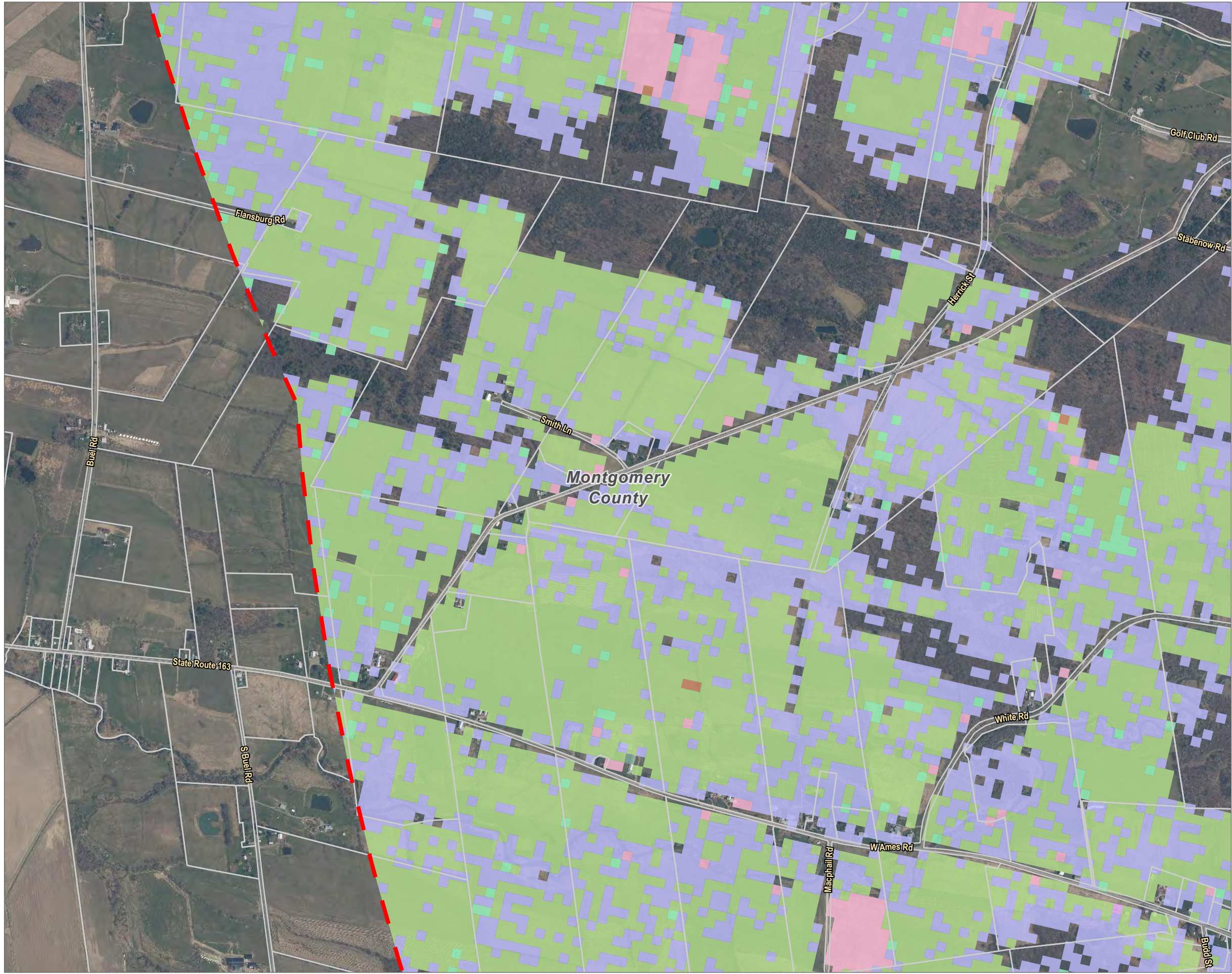
NOTES:
1. THIS FIGURE IS DESIGNED TO BE VIEWED OR PRINTED IN COLOR AT 11X17.

BASE MAP: NYSGIS "LATEST ORTHOIMAGERY" ONLINE SERVICE LAYER, IMAGERY DATE 2020.

DATA SOURCES: TRC, SUNEAST, NYSGIS, NASS 2023.



PROJECT:		FLAT CREEK SOLAR TOWNS OF CANAJOHARIE AND ROOT MONTGOMERY COUNTY, NY	
TITLE:		AGRICULTURAL LAND IN THE STUDY AREA	
DRAWN BY:	R. BARBER	PROJ. NO.:	427281.2022.0000
CHECKED BY:	G. CORYELL	FIGURE 15-1 Sheet 24 of 50	
APPROVED BY:	S. KRANES		
DATE:	JULY 2024		
		15 GREENFIELD PKWY., STE. 102 LIVERPOOL, NY 13088	
FILE:		FC_Exhibit_15_20240726.aprx	

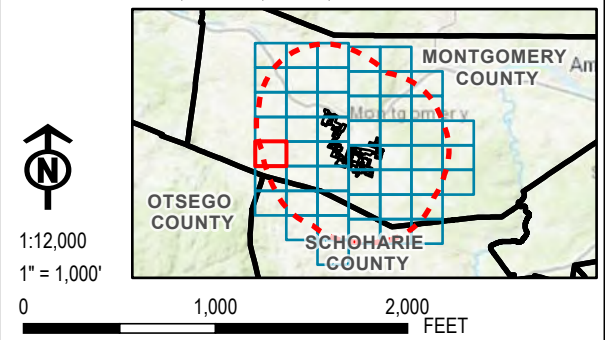


- FACILITY SITE
- TOWN BOUNDARY
- FIVE-MILE STUDY AREA BOUNDARY
- PARCELS IN STUDY AREA
- NASS CROPLAND**
- ALFALFA
- BARLEY
- CORN
- FALLOW/IDLE CROPLAND
- GRASSLAND/PASTURE
- OATS
- OTHER HAY/NON ALFALFA
- SOYBEANS

NOTES:
1. THIS FIGURE IS DESIGNED TO BE VIEWED OR PRINTED IN COLOR AT 11X17.

BASE MAP: NYSGIS "LATEST ORTHOIMAGERY" ONLINE SERVICE LAYER, IMAGERY DATE 2020.

DATA SOURCES: TRC, SUNEAST, NYSGIS, NASS 2023.



PROJECT:		FLAT CREEK SOLAR TOWNS OF CANAJOHARIE AND ROOT MONTGOMERY COUNTY, NY	
TITLE:		AGRICULTURAL LAND IN THE STUDY AREA	
DRAWN BY:	R. BARBER	PROJ. NO.:	427281.2022.0000
CHECKED BY:	G. CORYELL	FIGURE 15-1 <i>Sheet 25 of 50</i>	
APPROVED BY:	S. KRANES		
DATE:	JULY 2024		
		15 GREENFIELD PKWY., STE. 102 LIVERPOOL, NY 13088	
FILE:		FC_Exhibit_15_20240726.aprx	

Coordinate System: NAD 1983 StatePlane New York East FIPS 3101 Feet, Map Rotation: 0
-- Saved By: GCORYELL on 7/26/2024, 10:02:16 AM, Layout Name: Figure 15-1 Study Area Ag Land

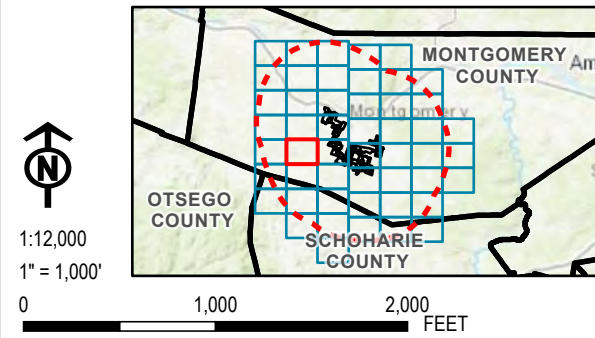


- FACILITY SITE
- TOWN BOUNDARY
- VILLAGE BOUNDARY
- FIVE-MILE STUDY AREA BOUNDARY
- PARCELS IN STUDY AREA
- NASS CROPLAND**
- ALFALFA
- CHRISTMAS TREES
- CLOVER/WILDFLOWERS
- CORN
- FALLOW/IDLE CROPLAND
- GRASSLAND/PASTURE
- OATS
- OTHER HAY/NON ALFALFA
- RYE
- SOYBEANS
- TRITICALE
- WINTER WHEAT

NOTES:
1. THIS FIGURE IS DESIGNED TO BE VIEWED OR PRINTED IN COLOR AT 11X17.

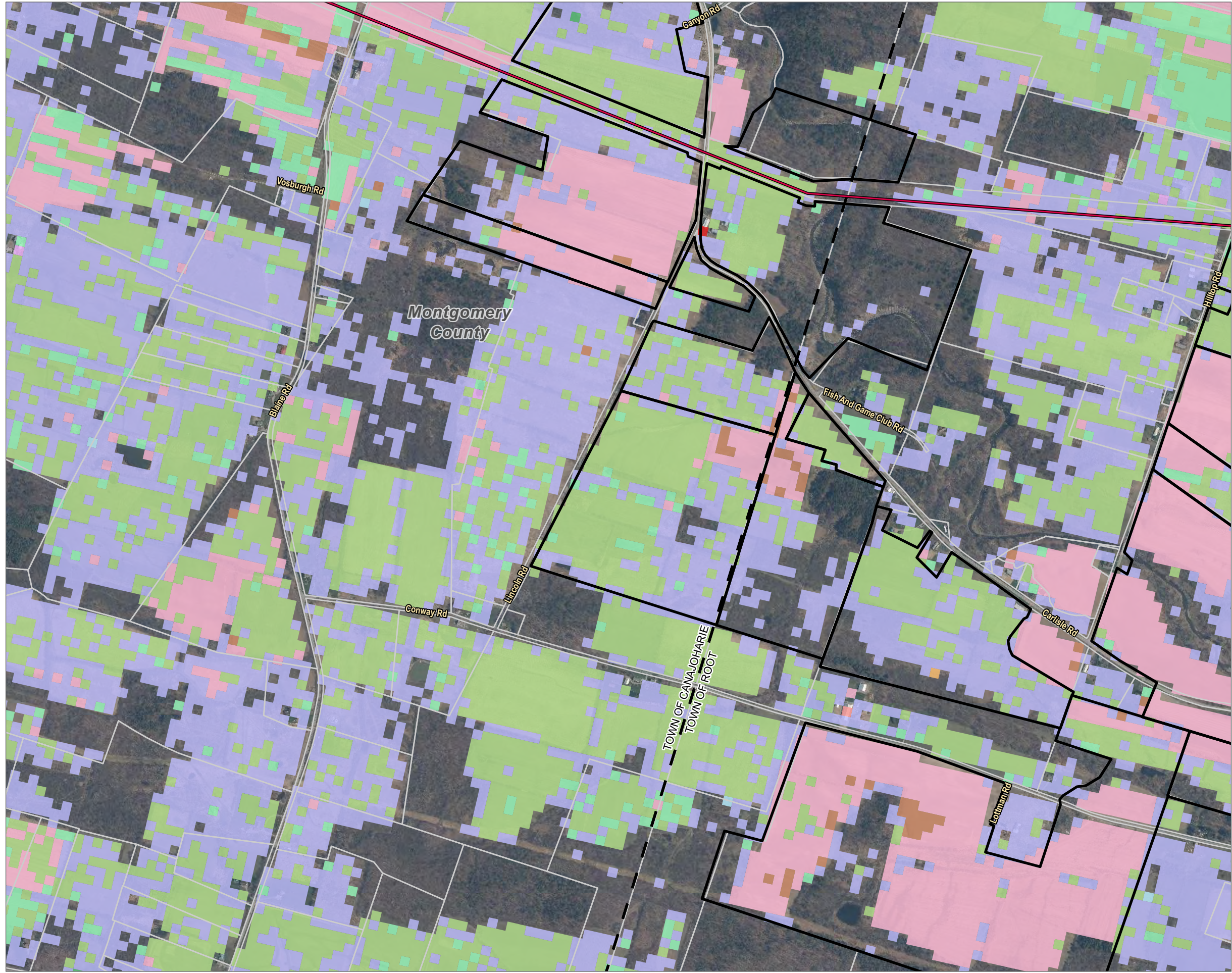
BASE MAP: NYSGIS "LATEST ORTHOIMAGERY" ONLINE SERVICE LAYER, IMAGERY DATE 2020.

DATA SOURCES: TRC, SUNEAST, NYSGIS, NASS 2023.



PROJECT:		FLAT CREEK SOLAR TOWNS OF CANAJOHARIE AND ROOT MONTGOMERY COUNTY, NY	
TITLE:		AGRICULTURAL LAND IN THE STUDY AREA	
DRAWN BY:	R. BARBER	PROJ. NO.:	427281.2022.0000
CHECKED BY:	G. CORYELL	FIGURE 15-1 Sheet 26 of 50	
APPROVED BY:	S. KRANES		
DATE:	JULY 2024		
		15 GREENFIELD PKWY., STE. 102 LIVERPOOL, NY 13088	
FILE:		FC_Exhibit_15_20240726.aprx	

Coordinate System: NAD 1983 StatePlane New York East FIPS 3101 Feet, Map Rotation: 0
-- Saved By: GCORYELL on 7/26/2024, 10:02:16 AM, Layout Name: Figure 15-1 Study Area Ag Land

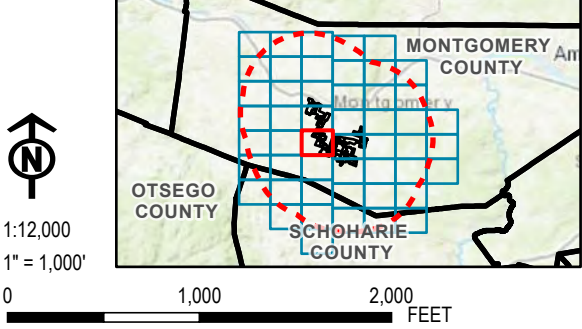


- FACILITY SITE
 TOWN BOUNDARY
 FIVE-MILE STUDY AREA BOUNDARY
 PARCELS IN STUDY AREA
 EXISTING TRANSMISSION LINE
- NASS CROPLAND**
- ALFALFA
 - CLOVER/WILDFLOWERS
 - CORN
 - FALLOW/IDLE CROPLAND
 - GRASSLAND/PASTURE
 - OATS
 - OTHER HAY/NON ALFALFA
 - PUMPKINS
 - RYE
 - SOD/GRASS SEED
 - SOYBEANS

NOTES:
1. THIS FIGURE IS DESIGNED TO BE VIEWED OR PRINTED IN COLOR AT 11X17.

BASE MAP: NYSGIS "LATEST ORTHOIMAGERY" ONLINE SERVICE LAYER, IMAGERY DATE 2020.

DATA SOURCES: TRC, SUNEAST, NYSGIS, NASS 2023.



PROJECT:		FLAT CREEK SOLAR TOWNS OF CANAJOHARIE AND ROOT MONTGOMERY COUNTY, NY	
TITLE:		AGRICULTURAL LAND IN THE STUDY AREA	
DRAWN BY:	R. BARBER	PROJ. NO.:	427281.2022.0000
CHECKED BY:	G. CORYELL	FIGURE 15-1 <i>Sheet 27 of 50</i>	
APPROVED BY:	S. KRANES		
DATE:	JULY 2024		
		15 GREENFIELD PKWY., STE. 102 LIVERPOOL, NY 13088	
FILE:		FC_Exhibit_15_20240726.aprx	

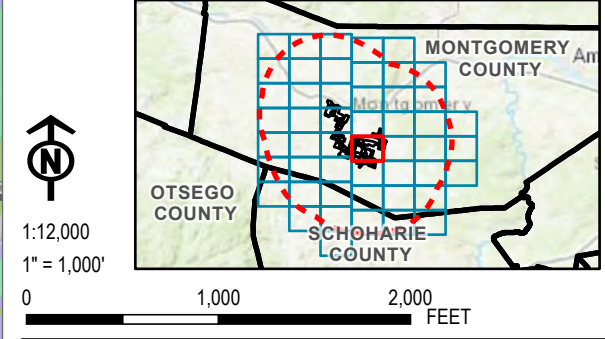


- FACILITY SITE
- TOWN BOUNDARY
- FIVE-MILE STUDY AREA BOUNDARY
- PARCELS IN STUDY AREA
- EXISTING TRANSMISSION LINE
- NASS CROPLAND**
 - ALFALFA
 - CORN
 - FALLOW/IDLE CROPLAND
 - GRASSLAND/PASTURE
 - OATS
 - OTHER HAY/NON ALFALFA
 - RYE
 - SOYBEANS
 - WINTER WHEAT

NOTES:
1. THIS FIGURE IS DESIGNED TO BE VIEWED OR PRINTED IN COLOR AT 11X17.

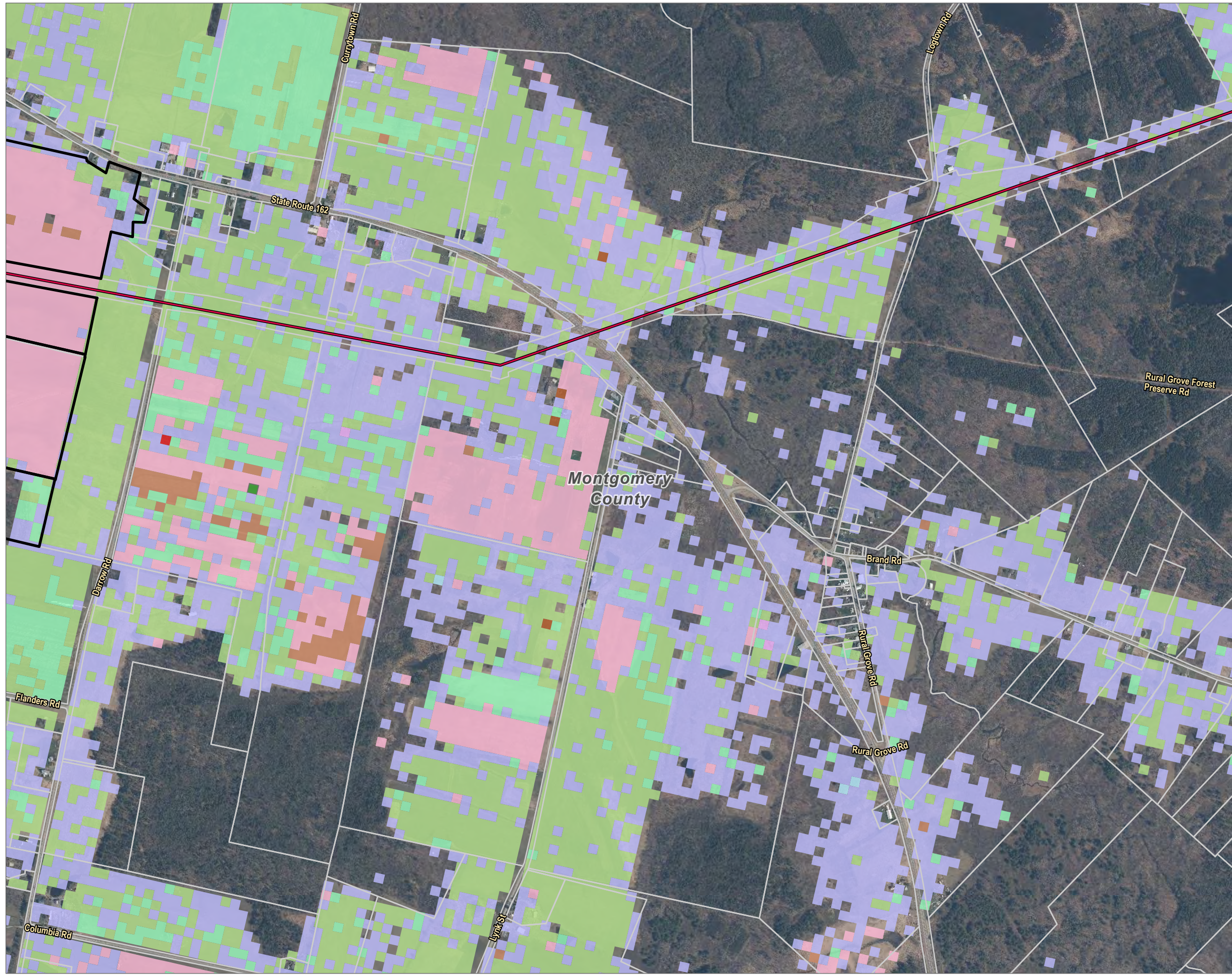
BASE MAP: NYSGIS "LATEST ORTHOIMAGERY" ONLINE SERVICE LAYER, IMAGERY DATE 2020.

DATA SOURCES: TRC, SUNEAST, NYSGIS, NASS 2023.



PROJECT:		FLAT CREEK SOLAR TOWNS OF CANAJOHARIE AND ROOT MONTGOMERY COUNTY, NY	
TITLE:		AGRICULTURAL LAND IN THE STUDY AREA	
DRAWN BY:	R. BARBER	PROJ. NO.:	427281.2022.0000
CHECKED BY:	G. CORYELL	FIGURE 15-1 <i>Sheet 28 of 50</i>	
APPROVED BY:	S. KRANES		
DATE:	JULY 2024		
		15 GREENFIELD PKWY., STE. 102 LIVERPOOL, NY 13088	
FILE:		FC_Exhibit_15_20240726.aprx	

Coordinate System: NAD 1983 StatePlane New York East FIPS 3101 Feet, Map Rotation: 0
-- Saved By: SCORYELL on 7/26/2024, 10:02:16 AM, Layout Name: Figure 15-1 Study Area Ag Land

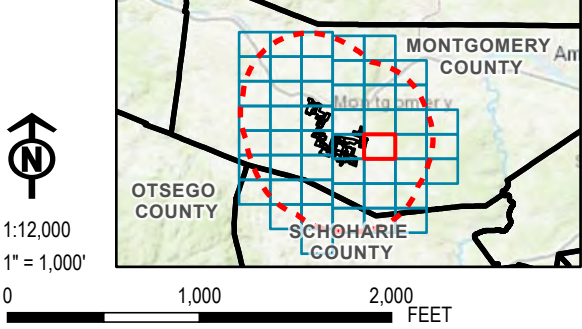


- FACILITY SITE
 TOWN BOUNDARY
 FIVE-MILE STUDY AREA BOUNDARY
 PARCELS IN STUDY AREA
 EXISTING TRANSMISSION LINE
- NASS CROPLAND**
- ALFALFA
 - CORN
 - FALLOW/IDLE CROPLAND
 - GRASSLAND/PASTURE
 - OATS
 - OTHER HAY/NON ALFALFA
 - RYE
 - SOYBEANS
 - WINTER WHEAT
- COVERTYPE**
- PEAS

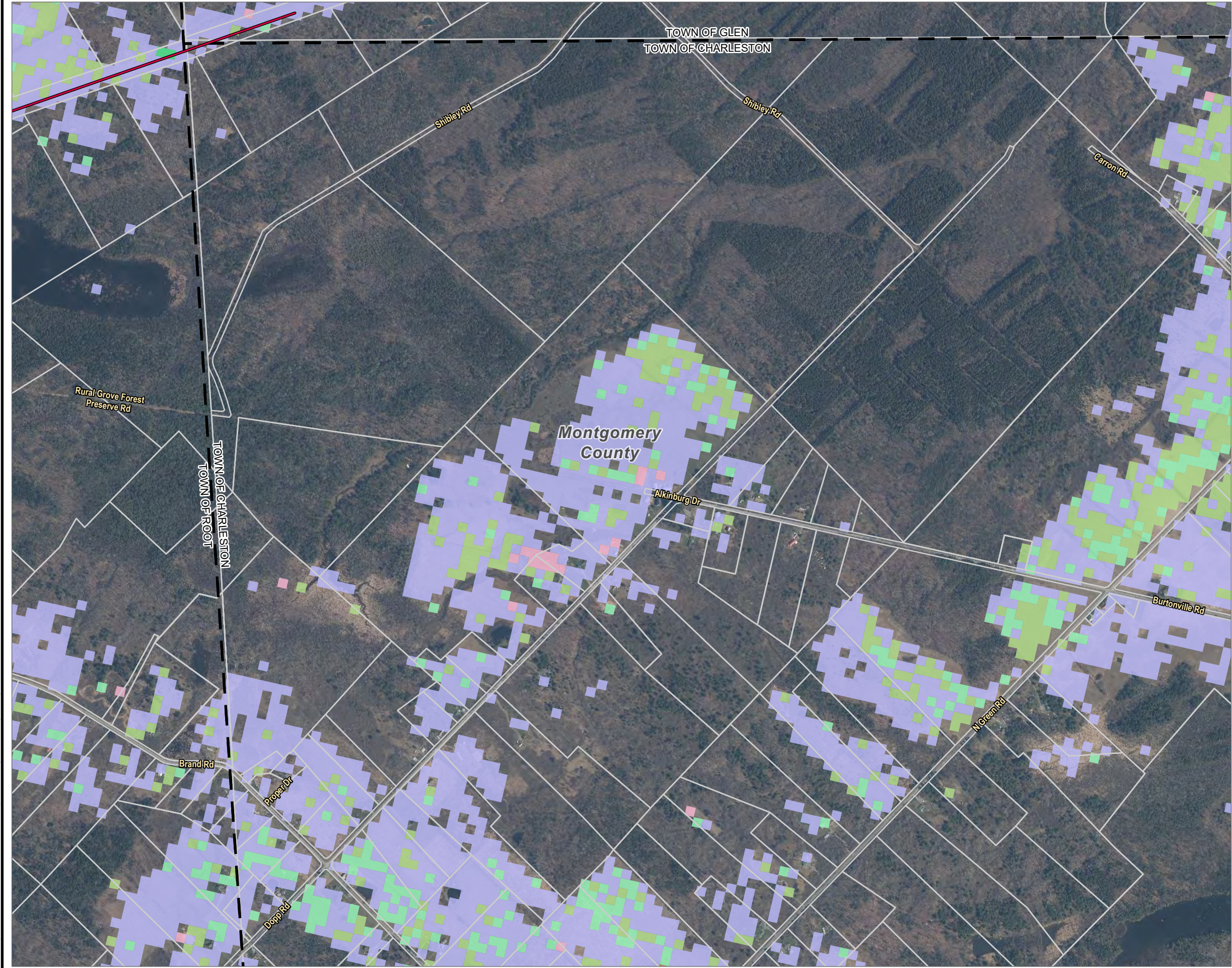
NOTES:
1. THIS FIGURE IS DESIGNED TO BE VIEWED OR PRINTED IN COLOR AT 11X17.

BASE MAP: NYSGIS "LATEST ORTHOIMAGERY" ONLINE SERVICE LAYER, IMAGERY DATE 2020.

DATA SOURCES: TRC, SUNEAST, NYSGIS, NASS 2023.



PROJECT:		FLAT CREEK SOLAR TOWNS OF CANAJOHARIE AND ROOT MONTGOMERY COUNTY, NY	
TITLE:		AGRICULTURAL LAND IN THE STUDY AREA	
DRAWN BY:	R. BARBER	PROJ. NO.:	427281.2022.0000
CHECKED BY:	G. CORYELL	FIGURE 15-1 <i>Sheet 29 of 50</i>	
APPROVED BY:	S. KRANES		
DATE:	JULY 2024		
		15 GREENFIELD PKWY., STE. 102 LIVERPOOL, NY 13088	
FILE:		FC_Exhibit_15_20240726.aprx	

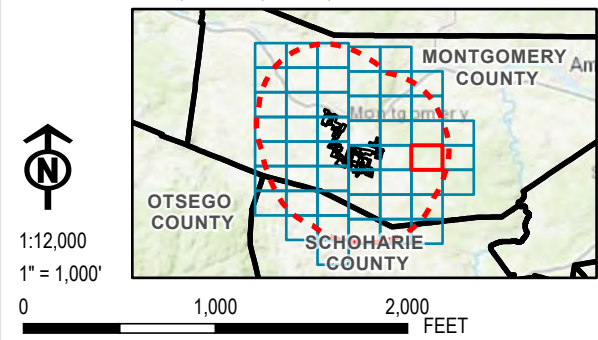


- FACILITY SITE
- TOWN BOUNDARY
- FIVE-MILE STUDY AREA BOUNDARY
- PARCELS IN STUDY AREA
- EXISTING TRANSMISSION LINE
- NASS CROPLAND**
 - ALFALFA
 - CHRISTMAS TREES
 - CORN
 - GRASSLAND/PASTURE
 - OTHER HAY/NON ALFALFA
 - SOYBEANS

NOTES:
1. THIS FIGURE IS DESIGNED TO BE VIEWED OR PRINTED IN COLOR AT 11X17.

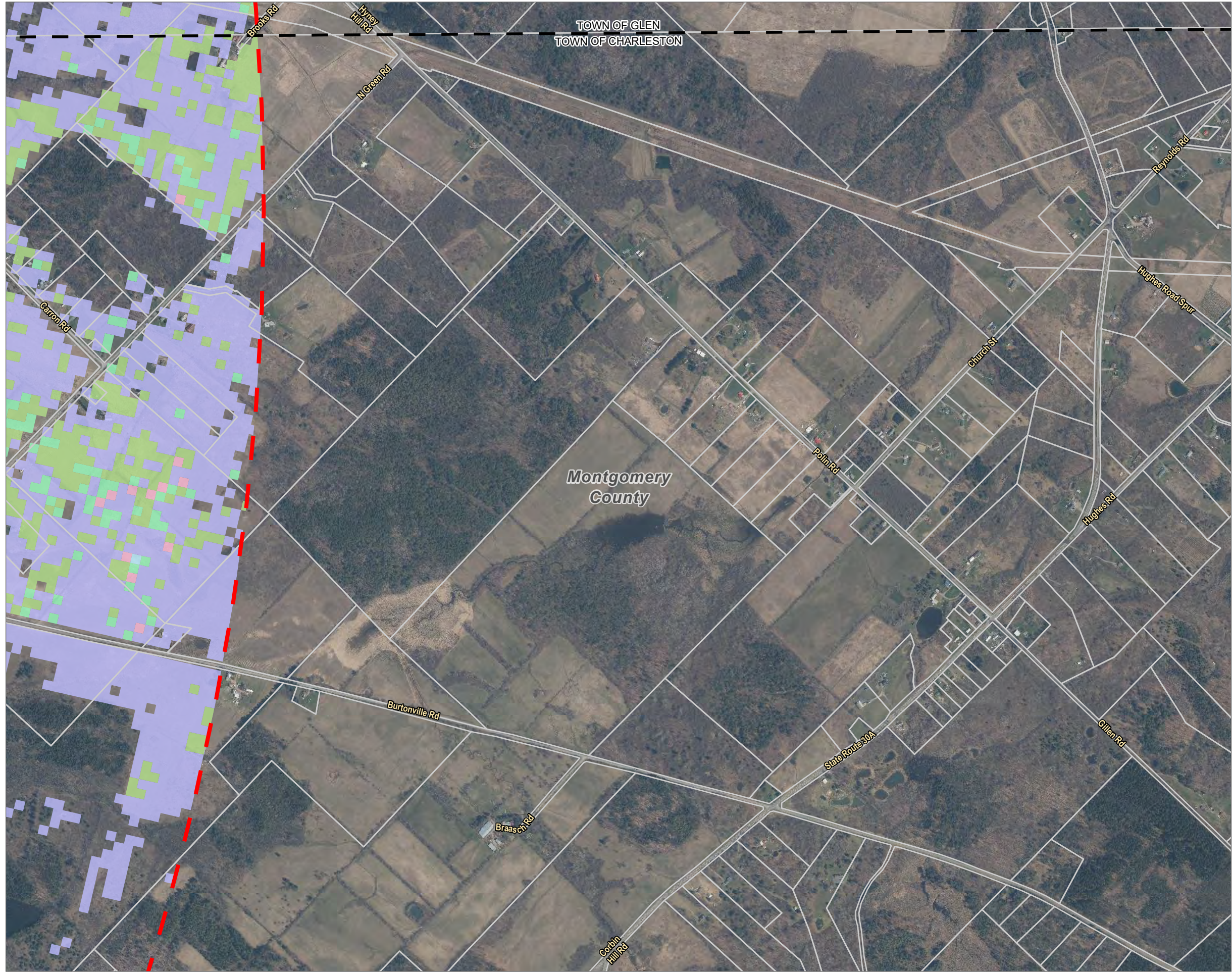
BASE MAP: NYSGIS "LATEST ORTHOIMAGERY" ONLINE SERVICE LAYER, IMAGERY DATE 2020.

DATA SOURCES: TRC, SUNEAST, NYSGIS, NASS 2023.



PROJECT:		FLAT CREEK SOLAR TOWNS OF CANAJOHARIE AND ROOT MONTGOMERY COUNTY, NY	
TITLE:		AGRICULTURAL LAND IN THE STUDY AREA	
DRAWN BY:	R. BARBER	PROJ. NO.:	427281.2022.0000
CHECKED BY:	G. CORYELL	FIGURE 15-1 <i>Sheet 30 of 50</i>	
APPROVED BY:	S. KRANES		
DATE:	JULY 2024		
		15 GREENFIELD PKWY., STE. 102 LIVERPOOL, NY 13088	
FILE:		FC_Exhibit_15_20240726.aprx	

Coordinate System: NAD 1983 StatePlane New York East FIPS 3101 Feet, Map Rotation: 0
-- Saved By: GCORYELL on 7/26/2024, 10:02:16 AM, Layout Name: Figure 15-1 Study Area Ag Land

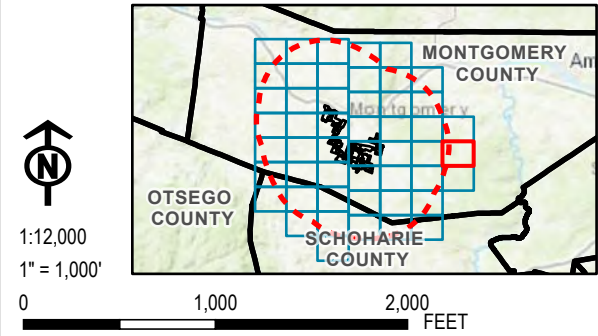


- FACILITY SITE
- TOWN BOUNDARY
- FIVE-MILE STUDY AREA BOUNDARY
- PARCELS IN STUDY AREA
- NASS CROPLAND**
- ALFALFA
- CORN
- FALLOW/IDLE CROPLAND
- GRASSLAND/PASTURE
- OTHER HAY/NON ALFALFA

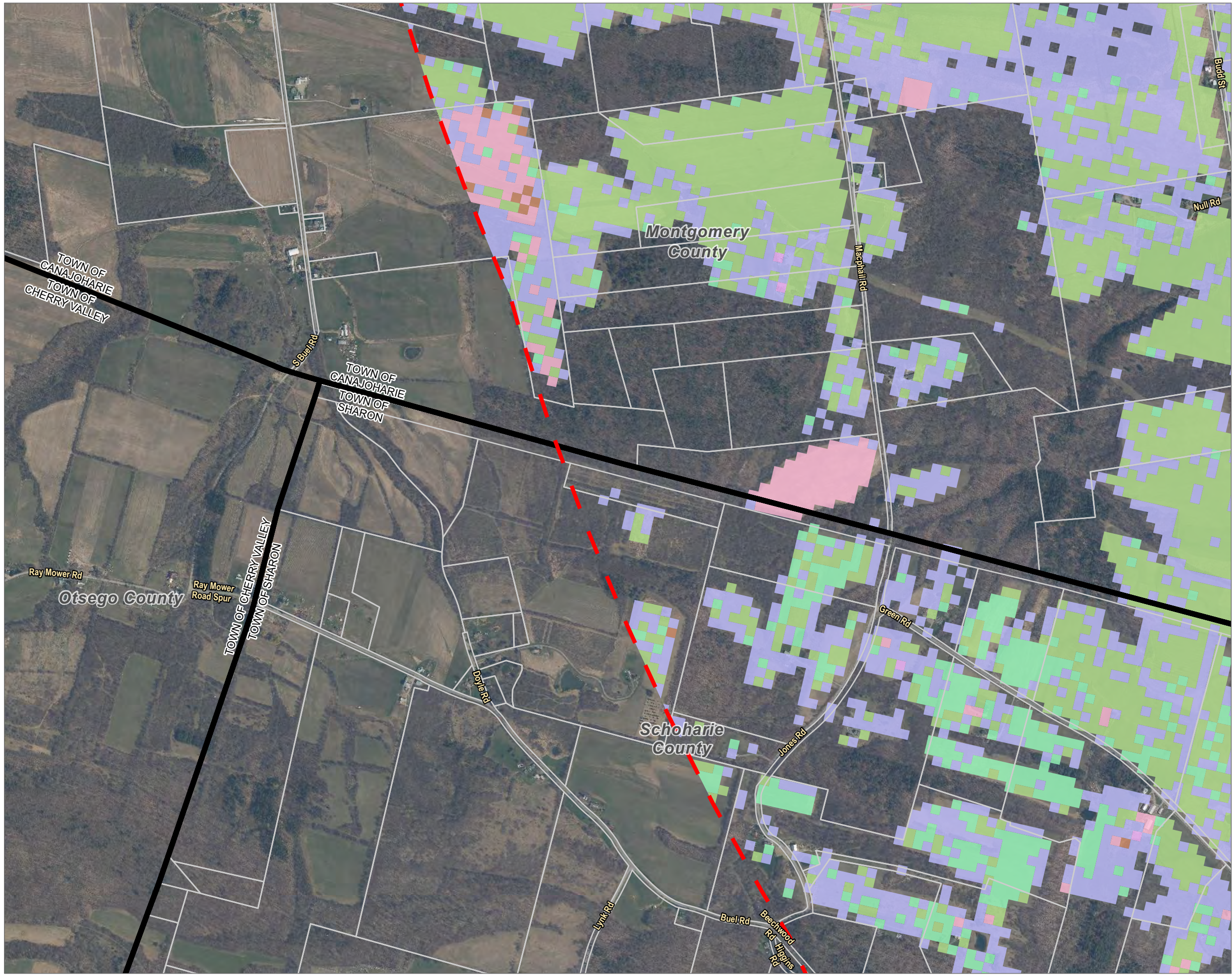
NOTES:
1. THIS FIGURE IS DESIGNED TO BE VIEWED OR PRINTED IN COLOR AT 11X17.

BASE MAP: NYSGIS "LATEST ORTHOIMAGERY" ONLINE SERVICE LAYER, IMAGERY DATE 2020.

DATA SOURCES: TRC, SUNEAST, NYSGIS, NASS 2023.



PROJECT:		FLAT CREEK SOLAR TOWNS OF CANAJOHARIE AND ROOT MONTGOMERY COUNTY, NY	
TITLE:		AGRICULTURAL LAND IN THE STUDY AREA	
DRAWN BY:	R. BARBER	PROJ. NO.:	427281.2022.0000
CHECKED BY:	G. CORYELL	FIGURE 15-1 <i>Sheet 31 of 50</i>	
APPROVED BY:	S. KRANES		
DATE:	JULY 2024		
		15 GREENFIELD PKWY., STE. 102 LIVERPOOL, NY 13088	
FILE:		FC_Exhibit_15_20240726.aprx	

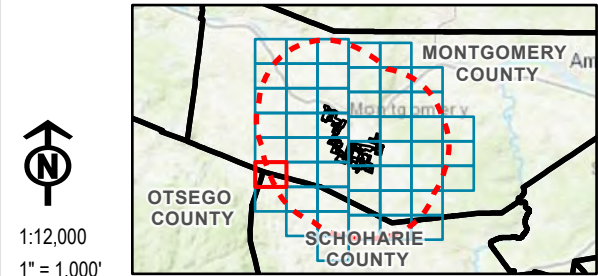


- FACILITY SITE
 TOWN BOUNDARY
 FIVE-MILE STUDY AREA BOUNDARY
 PARCELS IN STUDY AREA
- NASS CROPLAND**
- ALFALFA
 - CORN
 - GRASSLAND/PASTURE
 - OATS
 - OTHER HAY/NON ALFALFA
 - SOYBEANS

NOTES:
1. THIS FIGURE IS DESIGNED TO BE VIEWED OR PRINTED IN COLOR AT 11X17.

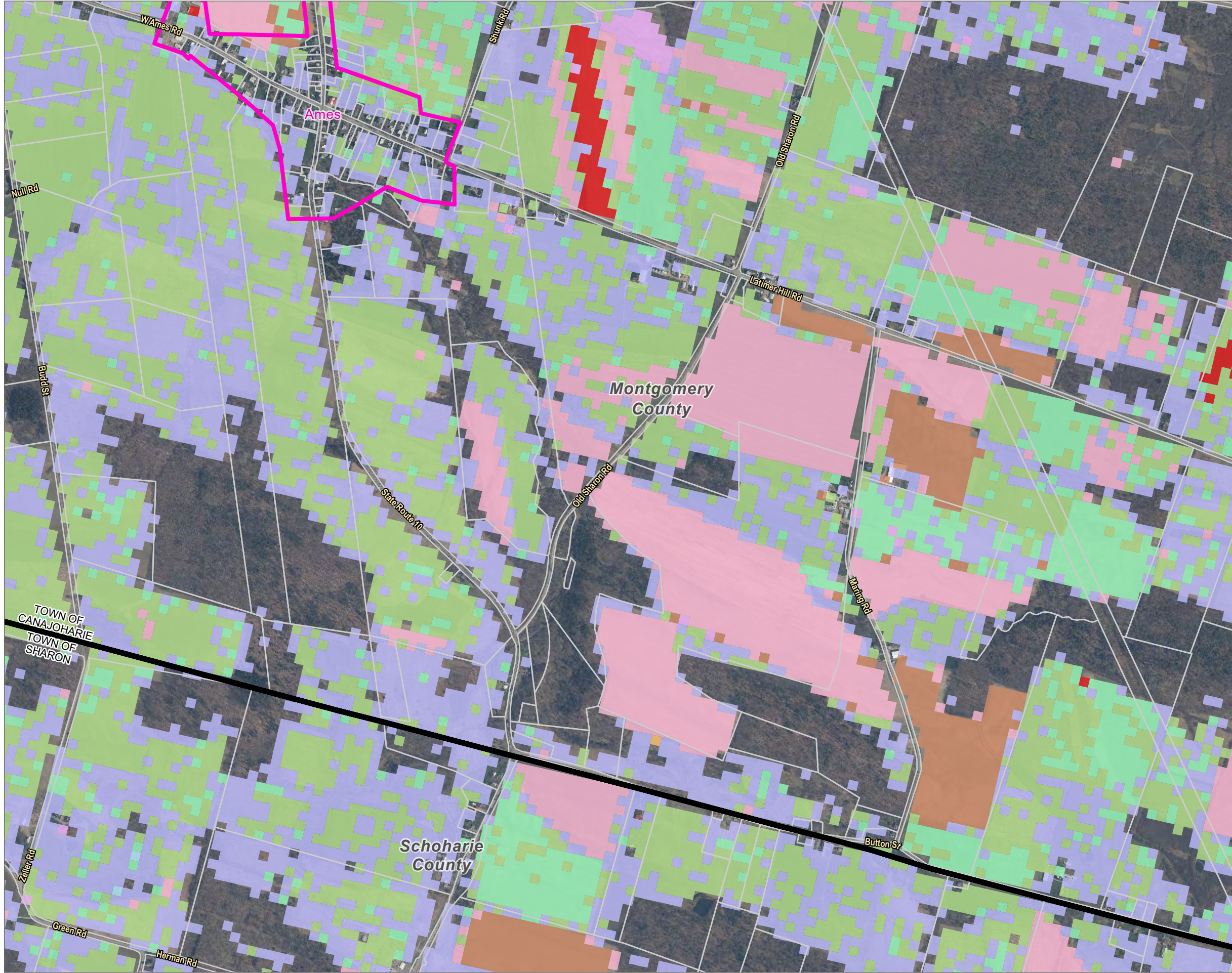
BASE MAP: NYSGIS "LATEST ORTHOIMAGERY" ONLINE SERVICE LAYER, IMAGERY DATE 2020.

DATA SOURCES: TRC, SUNEAST, NYSGIS, NASS 2023.



1:12,000
1" = 1,000'
0 1,000 2,000 FEET

PROJECT:		FLAT CREEK SOLAR TOWNS OF CANAJOHARIE AND ROOT MONTGOMERY COUNTY, NY	
TITLE:		AGRICULTURAL LAND IN THE STUDY AREA	
DRAWN BY:	R. BARBER	PROJ. NO.:	427281.2022.0000
CHECKED BY:	G. CORYELL	FIGURE 15-1 Sheet 32 of 50	
APPROVED BY:	S. KRANES		
DATE:	JULY 2024		
		15 GREENFIELD PKWY., STE. 102 LIVERPOOL, NY 13088	
FILE:		FC_Exhibit_15_20240726.aprx	

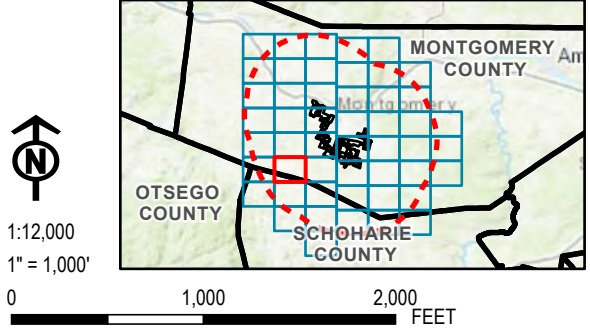



- FACILITY SITE
- TOWN BOUNDARY
- VILLAGE BOUNDARY
- FIVE-MILE STUDY AREA BOUNDARY
- PARCELS IN STUDY AREA
- NASS CROPLAND**
 - ALFALFA
 - CORN
 - FALLOW/IDLE CROPLAND
 - GRASSLAND/PASTURE
 - OATS
 - OTHER HAY/NON ALFALFA
 - RYE
 - SOD/GRASS SEED
 - SOYBEANS
 - WINTER WHEAT
- COVERTYPE**
 - MISC VEGS & FRUITS

NOTES:
1. THIS FIGURE IS DESIGNED TO BE VIEWED OR PRINTED IN COLOR AT 11X17.

BASE MAP: NYSGIS "LATEST ORTHOIMAGERY" ONLINE SERVICE LAYER, IMAGERY DATE 2020.

DATA SOURCES: TRC, SUNEAST, NYSGIS, NASS 2023.



PROJECT:		FLAT CREEK SOLAR TOWNS OF CANAJOHARIE AND ROOT MONTGOMERY COUNTY, NY	
TITLE:		AGRICULTURAL LAND IN THE STUDY AREA	
DRAWN BY:	R. BARBER	PROJ. NO.:	427281.2022.0000
CHECKED BY:	G. CORYELL	FIGURE 15-1 <i>Sheet 33 of 50</i>	
APPROVED BY:	S. KRANES		
DATE:	JULY 2024		
		15 GREENFIELD PKWY., STE. 102 LIVERPOOL, NY 13088	
FILE:		FC_Exhibit_15_20240726.aprx	

Coordinate System: NAD 1983 StatePlane New York East FIPS 3101 Feet, Map Rotation: 0
-- Saved By: GCORYELL on 7/26/2024, 10:02:16 AM, Layout Name: Figure 15-1 Study Area Ag Land

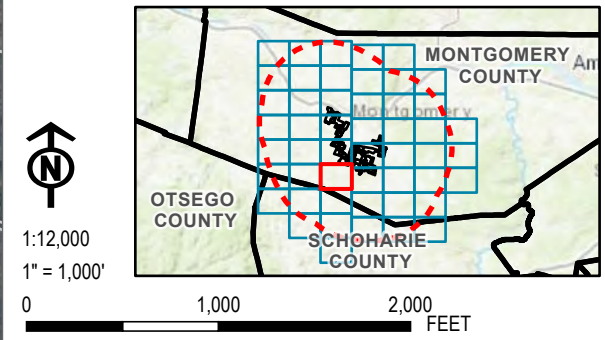


- FACILITY SITE
- TOWN BOUNDARY
- FIVE-MILE STUDY AREA BOUNDARY
- PARCELS IN STUDY AREA
- NASS CROPLAND**
 - ALFALFA
 - APPLES
 - CLOVER/WILDFLOWERS
 - CORN
 - FALLOW/IDLE CROPLAND
 - GRASSLAND/PASTURE
 - OATS
 - OTHER HAY/NON ALFALFA
 - PUMPKINS
 - RYE
 - SOD/GRASS SEED
 - SORGHUM
 - SOYBEANS
 - WINTER WHEAT

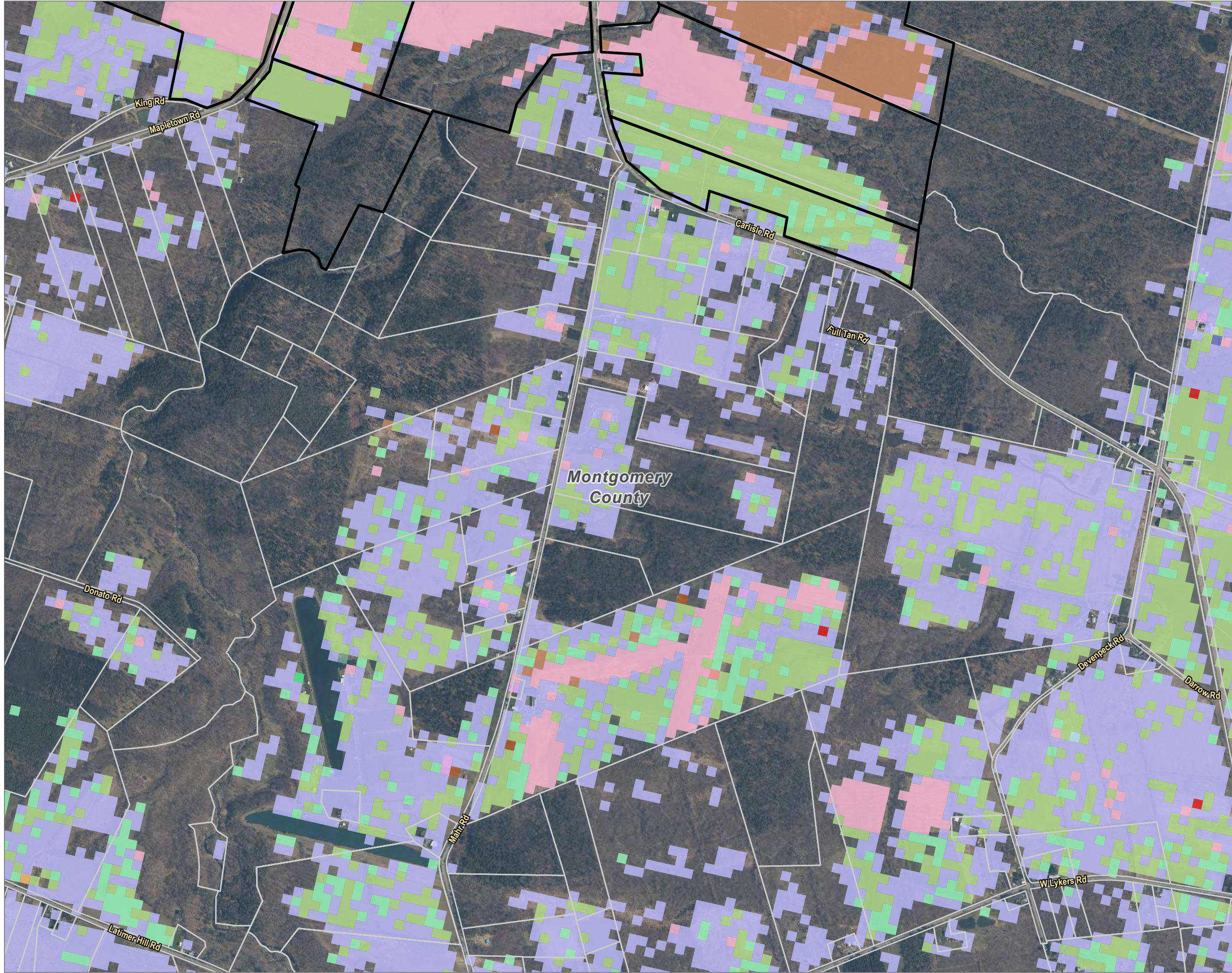
NOTES:
1. THIS FIGURE IS DESIGNED TO BE VIEWED OR PRINTED IN COLOR AT 11X17.

BASE MAP: NYSGIS "LATEST ORTHOIMAGERY" ONLINE SERVICE LAYER, IMAGERY DATE 2020.

DATA SOURCES: TRC, SUNEAST, NYSGIS, NASS 2023.



PROJECT:		FLAT CREEK SOLAR TOWNS OF CANAJOHARIE AND ROOT MONTGOMERY COUNTY, NY	
TITLE:		AGRICULTURAL LAND IN THE STUDY AREA	
DRAWN BY:	R. BARBER	PROJ. NO.:	427281.2022.0000
CHECKED BY:	G. CORYELL	FIGURE 15-1 <i>Sheet 34 of 50</i>	
APPROVED BY:	S. KRANES		
DATE:	JULY 2024		
		15 GREENFIELD PKWY., STE. 102 LIVERPOOL, NY 13088	
FILE:		FC_Exhibit_15_20240726.aprx	

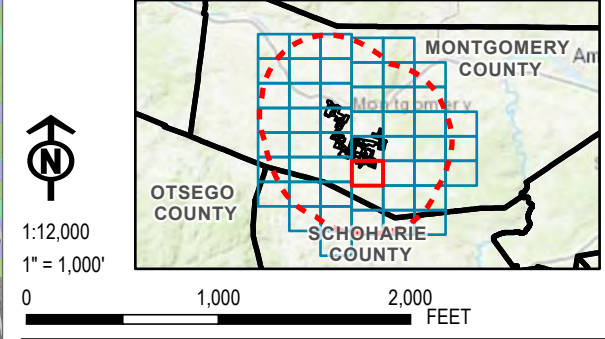



- FACILITY SITE
 - TOWN BOUNDARY
 - FIVE-MILE STUDY AREA BOUNDARY
 - PARCELS IN STUDY AREA
- NASS CROPLAND**
- ALFALFA
 - BARLEY
 - CHRISTMAS TREES
 - CORN
 - FALLOW/IDLE CROPLAND
 - GRASSLAND/PASTURE
 - OATS
 - OTHER HAY/NON ALFALFA
 - PUMPKINS
 - RYE
 - SOD/GRASS SEED
 - SOYBEANS
 - TRITICALE
 - WINTER WHEAT

NOTES:
1. THIS FIGURE IS DESIGNED TO BE VIEWED OR PRINTED IN COLOR AT 11X17.


BASE MAP: NYSGIS "LATEST ORTHOIMAGERY" ONLINE SERVICE LAYER, IMAGERY DATE 2020.

DATA SOURCES: TRC, SUNEAST, NYSGIS, NASS 2023.



PROJECT:		FLAT CREEK SOLAR TOWNS OF CANAJOHARIE AND ROOT MONTGOMERY COUNTY, NY	
TITLE:		AGRICULTURAL LAND IN THE STUDY AREA	
DRAWN BY:	R. BARBER	PROJ. NO.:	427281.2022.0000
CHECKED BY:	G. CORYELL	FIGURE 15-1 <i>Sheet 35 of 50</i>	
APPROVED BY:	S. KRANES		
DATE:	JULY 2024		
		15 GREENFIELD PKWY., STE. 102 LIVERPOOL, NY 13088	
FILE:		FC_Exhibit_15_20240726.aprx	

Coordinate System: NAD 1983 StatePlane New York East FIPS 3101 Feet, Map Rotation: 0
-- Saved By: GCORYELL on 7/26/2024, 10:02:16 AM, Layout Name: Figure 15-1 Study Area Ag Land

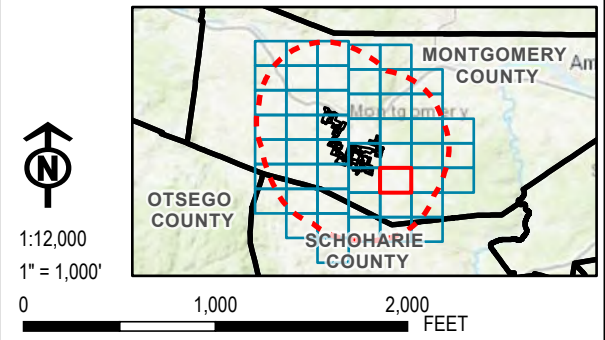


- FACILITY SITE
 TOWN BOUNDARY
 FIVE-MILE STUDY AREA BOUNDARY
 PARCELS IN STUDY AREA
- NASS CROPLAND**
- ALFALFA
 - CORN
 - FALLOW/IDLE CROPLAND
 - GRASSLAND/PASTURE
 - OATS
 - OTHER HAY/NON ALFALFA
 - RYE
 - SOYBEANS
 - WINTER WHEAT

NOTES:
1. THIS FIGURE IS DESIGNED TO BE VIEWED OR PRINTED IN COLOR AT 11X17.


BASE MAP: NYSGIS "LATEST ORTHOIMAGERY" ONLINE SERVICE LAYER, IMAGERY DATE 2020.

DATA SOURCES: TRC, SUNEAST, NYSGIS, NASS 2023.



PROJECT:		FLAT CREEK SOLAR TOWNS OF CANAJOHARIE AND ROOT MONTGOMERY COUNTY, NY	
TITLE:		AGRICULTURAL LAND IN THE STUDY AREA	
DRAWN BY:	R. BARBER	PROJ. NO.:	427281.2022.0000
CHECKED BY:	G. CORYELL	FIGURE 15-1 <i>Sheet 36 of 50</i>	
APPROVED BY:	S. KRANES		
DATE:	JULY 2024		
		15 GREENFIELD PKWY., STE. 102 LIVERPOOL, NY 13088	
FILE:		FC_Exhibit_15_20240726.aprx	

Coordinate System: NAD 1983 StatePlane New York East FIPS 3101 Feet, Map Rotation: 0
-- Saved By: SCORYELL on 7/26/2024, 10:02:16 AM, Layout Name: Figure 15-1 Study Area Ag Land

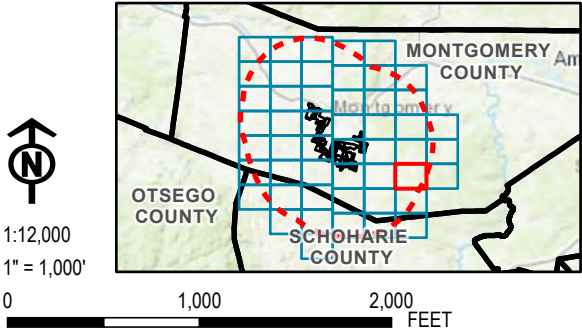


- FACILITY SITE
 TOWN BOUNDARY
 FIVE-MILE STUDY AREA BOUNDARY
 PARCELS IN STUDY AREA
- NASS CROPLAND**
- ALFALFA
 - CLOVER/WILDFLOWERS
 - CORN
 - GRASSLAND/PASTURE
 - OTHER HAY/NON ALFALFA
 - RYE
 - SOYBEANS

NOTES:
1. THIS FIGURE IS DESIGNED TO BE VIEWED OR PRINTED IN COLOR AT 11X17.

BASE MAP: NYSGIS "LATEST ORTHOIMAGERY" ONLINE SERVICE LAYER, IMAGERY DATE 2020.

DATA SOURCES: TRC, SUNEAST, NYSGIS, NASS 2023.



PROJECT:		FLAT CREEK SOLAR TOWNS OF CANAJOHARIE AND ROOT MONTGOMERY COUNTY, NY	
TITLE:		AGRICULTURAL LAND IN THE STUDY AREA	
DRAWN BY:	R. BARBER	PROJ. NO.:	427281.2022.0000
CHECKED BY:	G. CORYELL	FIGURE 15-1 <i>Sheet 37 of 50</i>	
APPROVED BY:	S. KRANES		
DATE:	JULY 2024		
		15 GREENFIELD PKWY., STE. 102 LIVERPOOL, NY 13088	
FILE:		FC_Exhibit_15_20240726.aprx	

Coordinate System: NAD 1983 StatePlane New York East FIPS 3101 Feet, Map Rotation: 0
-- Saved By: GCORYELL on 7/26/2024, 10:02:16 AM, Layout Name: Figure 15-1 Study Area Ag Land

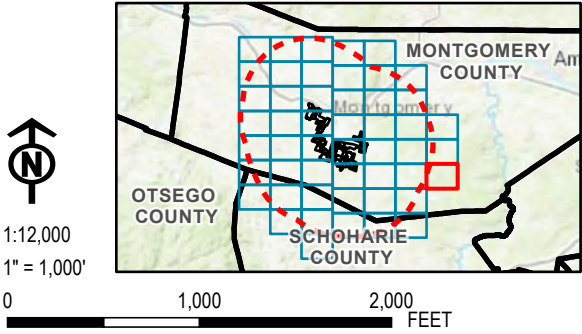


- FACILITY SITE
 - TOWN BOUNDARY
 - FIVE-MILE STUDY AREA BOUNDARY
 - PARCELS IN STUDY AREA
- NASS CROPLAND**
- ALFALFA
 - GRASSLAND/PASTURE
 - OTHER HAY/NON ALFALFA

NOTES:
1. THIS FIGURE IS DESIGNED TO BE VIEWED OR PRINTED IN COLOR AT 11X17.

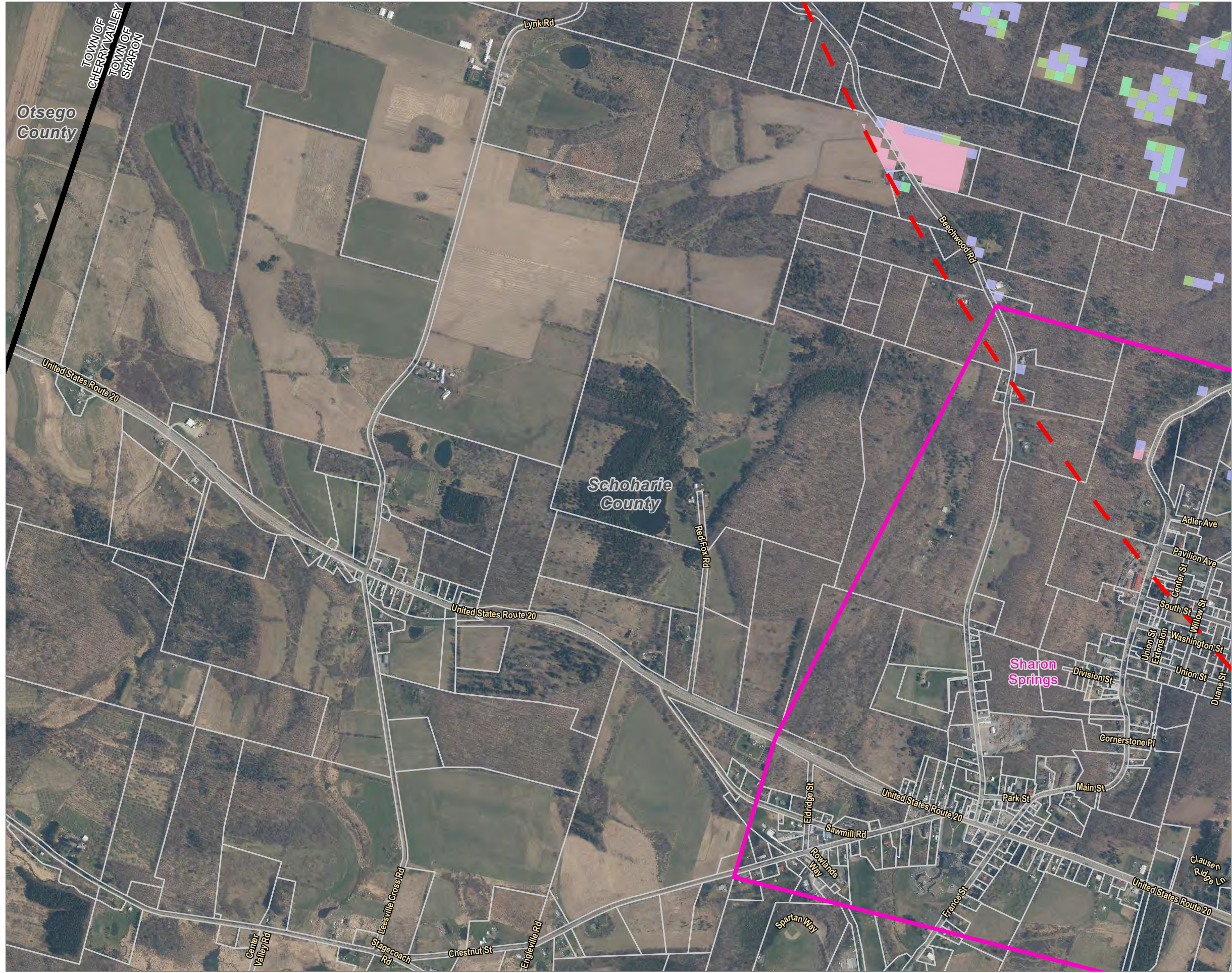
BASE MAP: NYSGIS "LATEST ORTHOIMAGERY" ONLINE SERVICE LAYER, IMAGERY DATE 2020.

DATA SOURCES: TRC, SUNEAST, NYSGIS, NASS 2023.



PROJECT:		FLAT CREEK SOLAR TOWNS OF CANAJOHARIE AND ROOT MONTGOMERY COUNTY, NY	
TITLE:		AGRICULTURAL LAND IN THE STUDY AREA	
DRAWN BY:	R. BARBER	PROJ. NO.:	427281.2022.0000
CHECKED BY:	G. CORYELL	FIGURE 15-1 Sheet 38 of 50	
APPROVED BY:	S. KRANES		
DATE:	JULY 2024		
		15 GREENFIELD PKWY., STE. 102 LIVERPOOL, NY 13088	
FILE:		FC_Exhibit_15_20240726.aprx	

Coordinate System: NAD 1983 StatePlane New York East FIPS 3101 Feet, Map Rotation: 0
-- Saved By: GCORYELL on 7/26/2024, 10:02:16 AM, Layout Name: Figure 15-1 Study Area Ag Land

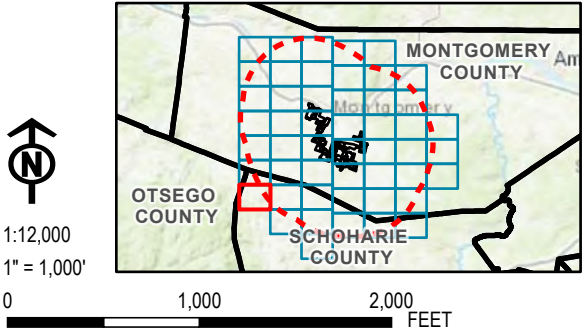


- FACILITY SITE
- TOWN BOUNDARY
- VILLAGE BOUNDARY
- FIVE-MILE STUDY AREA BOUNDARY
- PARCELS IN STUDY AREA
- NASS CROPLAND**
 - ALFALFA
 - CORN
 - GRASSLAND/PASTURE
 - OTHER HAY/NON ALFALFA

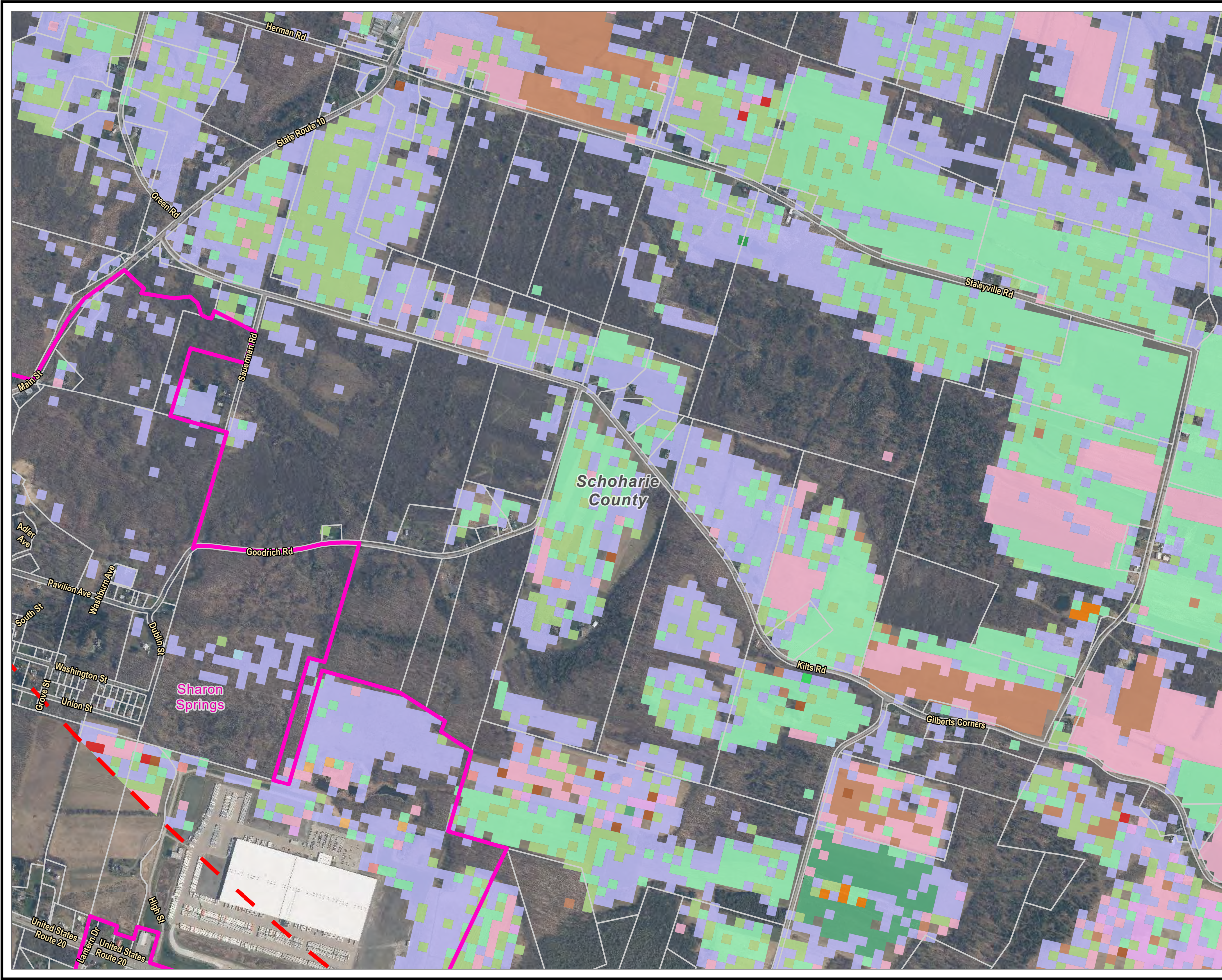
NOTES:
1. THIS FIGURE IS DESIGNED TO BE VIEWED OR PRINTED IN COLOR AT 11X17.

BASE MAP: NYSGIS "LATEST ORTHOIMAGERY" ONLINE SERVICE LAYER, IMAGERY DATE 2020.

DATA SOURCES: TRC, SUNEAST, NYSGIS, NASS 2023.



PROJECT: FLAT CREEK SOLAR TOWNS OF CANAJOHARIE AND ROOT MONTGOMERY COUNTY, NY	
TITLE: AGRICULTURAL LAND IN THE STUDY AREA	
DRAWN BY: R. BARBER	PROJ. NO.: 427281.2022.0000
CHECKED BY: G. CORYELL	FIGURE 15-1 Sheet 39 of 50
APPROVED BY: S. KRANES	
DATE: JULY 2024	
TRC 15 GREENFIELD PKWY., STE. 102 LIVERPOOL, NY 13088	
FILE:	FC_Exhibit_15_20240726.aprx

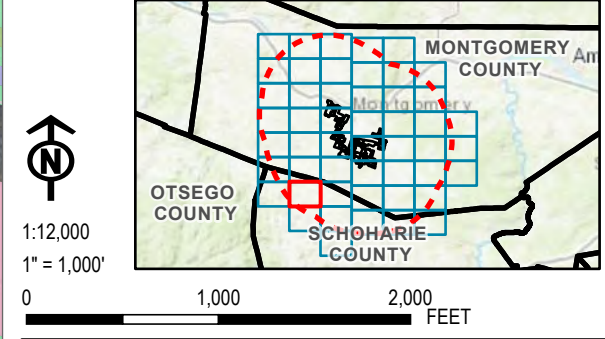


- FACILITY SITE
- TOWN BOUNDARY
- VILLAGE BOUNDARY
- FIVE-MILE STUDY AREA BOUNDARY
- PARCELS IN STUDY AREA
- NASS CROPLAND**
 - ALFALFA
 - APPLES
 - BLUEBERRIES
 - BUCKWHEAT
 - CORN
 - FALLOW/IDLE CROPLAND
 - GRASSLAND/PASTURE
 - OATS
 - OTHER HAY/NON ALFALFA
 - PUMPKINS
 - RYE
 - SOD/GRASS SEED
 - SORGHUM
 - SOYBEANS
 - WINTER WHEAT

NOTES:
1. THIS FIGURE IS DESIGNED TO BE VIEWED OR PRINTED IN COLOR AT 11X17.


BASE MAP: NYSGIS "LATEST ORTHOIMAGERY" ONLINE SERVICE LAYER, IMAGERY DATE 2020.

DATA SOURCES: TRC, SUNEAST, NYSGIS, NASS 2023.



PROJECT:		FLAT CREEK SOLAR TOWNS OF CANAJOHARIE AND ROOT MONTGOMERY COUNTY, NY	
TITLE:		AGRICULTURAL LAND IN THE STUDY AREA	
DRAWN BY:	R. BARBER	PROJ. NO.:	427281.2022.0000
CHECKED BY:	G. CORYELL	FIGURE 15-1 <i>Sheet 40 of 50</i>	
APPROVED BY:	S. KRANES		
DATE:	JULY 2024		
		15 GREENFIELD PKWY., STE. 102 LIVERPOOL, NY 13088	
FILE:		FC_Exhibit_15_20240726.aprx	

Coordinate System: NAD 1983 StatePlane New York East FIPS 3101 Feet, Map Rotation: 0
-- Saved By: GCORYELL on 7/26/2024, 10:02:16 AM, Layout Name: Figure 15-1 Study Area Ag Land

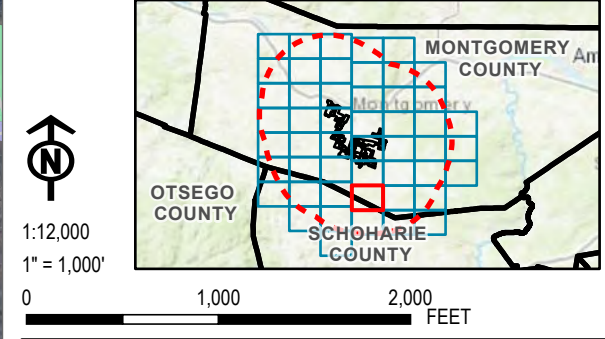



- FACILITY SITE
 - TOWN BOUNDARY
 - FIVE-MILE STUDY AREA BOUNDARY
 - PARCELS IN STUDY AREA
- NASS CROPLAND**
- ALFALFA
 - APPLES
 - BARLEY
 - CLOVER/WILDFLOWERS
 - CORN
 - FALLOW/IDLE CROPLAND
 - GRASSLAND/PASTURE
 - OATS
 - OTHER HAY/NON ALFALFA
 - PUMPKINS
 - RYE
 - SORGHUM
 - SOYBEANS
 - WINTER WHEAT

NOTES:
1. THIS FIGURE IS DESIGNED TO BE VIEWED OR PRINTED IN COLOR AT 11X17.


BASE MAP: NYSGIS "LATEST ORTHOIMAGERY" ONLINE SERVICE LAYER, IMAGERY DATE 2020.

DATA SOURCES: TRC, SUNEAST, NYSGIS, NASS 2023.



PROJECT:		FLAT CREEK SOLAR TOWNS OF CANAJOHARIE AND ROOT MONTGOMERY COUNTY, NY	
TITLE:		AGRICULTURAL LAND IN THE STUDY AREA	
DRAWN BY:	R. BARBER	PROJ. NO.:	427281.2022.0000
CHECKED BY:	G. CORYELL	FIGURE 15-1 <i>Sheet 42 of 50</i>	
APPROVED BY:	S. KRANES		
DATE:	JULY 2024		
		15 GREENFIELD PKWY., STE. 102 LIVERPOOL, NY 13088	
FILE:		FC_Exhibit_15_20240726.aprx	

Coordinate System: NAD 1983 StatePlane New York East FIPS 3101 Feet, Map Rotation: 0
-- Saved By: SCORYELL on 7/26/2024, 10:02:16 AM, Layout Name: Figure 15-1 Study Area Ag Land



FACILITY SITE

TOWN BOUNDARY

FIVE-MILE STUDY AREA BOUNDARY

PARCELS IN STUDY AREA

NASS CROPLAND

ALFALFA

CLOVER/WILDFLOWERS

CORN

FALLOW/IDLE CROPLAND

GRASSLAND/PASTURE

OATS

OTHER HAY/NON ALFALFA

RYE

SOYBEANS

TRITICALE

WINTER WHEAT

NOTES:

1. THIS FIGURE IS DESIGNED TO BE VIEWED OR PRINTED IN COLOR AT 11X17.

BASE MAP: NYSGIS "LATEST ORTHOIMAGERY" ONLINE SERVICE LAYER, IMAGERY DATE 2020.

DATA SOURCES: TRC, SUNEAST, NYSGIS, NASS 2023.

0

1,000

2,000

FEET

1:12,000

1" = 1,000'

OTSEGO COUNTY

MONTGOMERY COUNTY

SCHOHARIE COUNTY

PROJECT:

FLAT CREEK SOLAR
TOWNS OF CANAJOHARIE AND ROOT
MONTGOMERY COUNTY, NY

TITLE:

AGRICULTURAL LAND IN THE STUDY AREA

DRAWN BY:

R. BARBER

CHECKED BY:

G. CORYELL

APPROVED BY:

S. KRANES

DATE:

JULY 2024

PROJ. NO.:

427281.2022.0000

FIGURE 15-1

Sheet 43 of 50

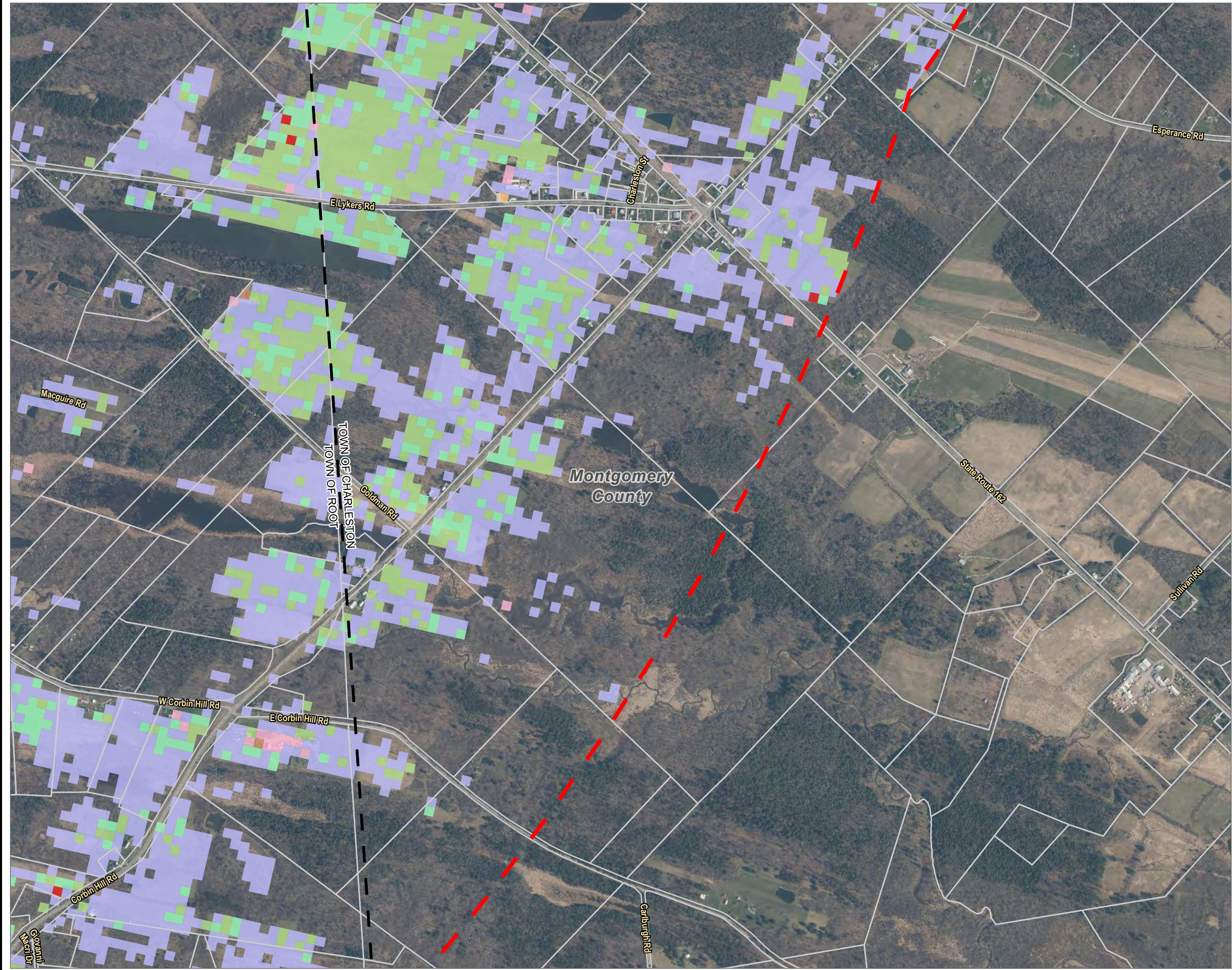
TRC












15 GREENFIELD PKWY., STE. 102
LIVERPOOL, NY 13088

FILE:

FC_Exhibit_15_20240726.aprx

Coordinate System: NAD 1983 StatePlane New York East FIPS 3101 Feet, Map Rotation: 0
-- Saved By: GCORYELL on 7/26/2024, 10:02:16 AM, Layout Name: Figure 15-1 Study Area Ag Land

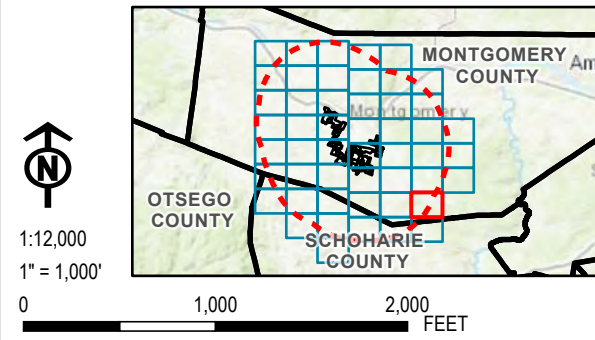



-  FACILITY SITE
 TOWN BOUNDARY
 FIVE-MILE STUDY AREA BOUNDARY
 PARCELS IN STUDY AREA
- NASS CROPLAND**
-  ALFALFA
 -  CORN
 -  GRASSLAND/PASTURE
 -  OTHER HAY/NON ALFALFA
 -  RYE
 -  SOD/GRASS SEED
 -  SOYBEANS

NOTES:
1. THIS FIGURE IS DESIGNED TO BE VIEWED OR PRINTED IN COLOR AT 11X17.

BASE MAP: NYSGIS "LATEST ORTHOIMAGERY" ONLINE SERVICE LAYER, IMAGERY DATE 2020.

DATA SOURCES: TRC, SUNEAST, NYSGIS, NASS 2023.



PROJECT:		FLAT CREEK SOLAR TOWNS OF CANAJOHARIE AND ROOT MONTGOMERY COUNTY, NY	
TITLE:		AGRICULTURAL LAND IN THE STUDY AREA	
DRAWN BY:	R. BARBER	PROJ. NO.:	427281.2022.0000
CHECKED BY:	G. CORYELL	FIGURE 15-1 Sheet 44 of 50	
APPROVED BY:	S. KRANES		
DATE:	JULY 2024		
		15 GREENFIELD PKWY., STE. 102 LIVERPOOL, NY 13088	
FILE:		FC_Exhibit_15_20240726.aprx	

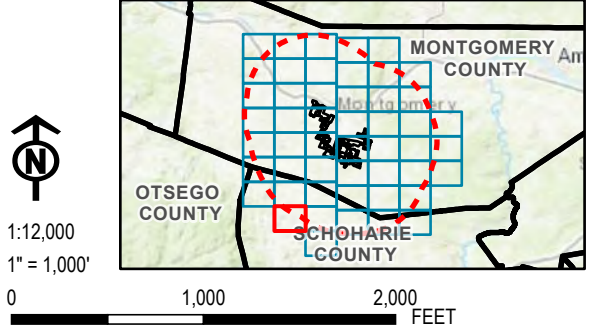



- FACILITY SITE
- TOWN BOUNDARY
- VILLAGE BOUNDARY
- FIVE-MILE STUDY AREA BOUNDARY
- PARCELS IN STUDY AREA
- NASS CROPLAND**
 - ALFALFA
 - CORN
 - FALLOW/IDLE CROPLAND
 - GRASSLAND/PASTURE
 - OATS
 - OTHER HAY/NON ALFALFA
 - RYE
 - SOYBEANS
 - TRITICALE
 - WINTER WHEAT

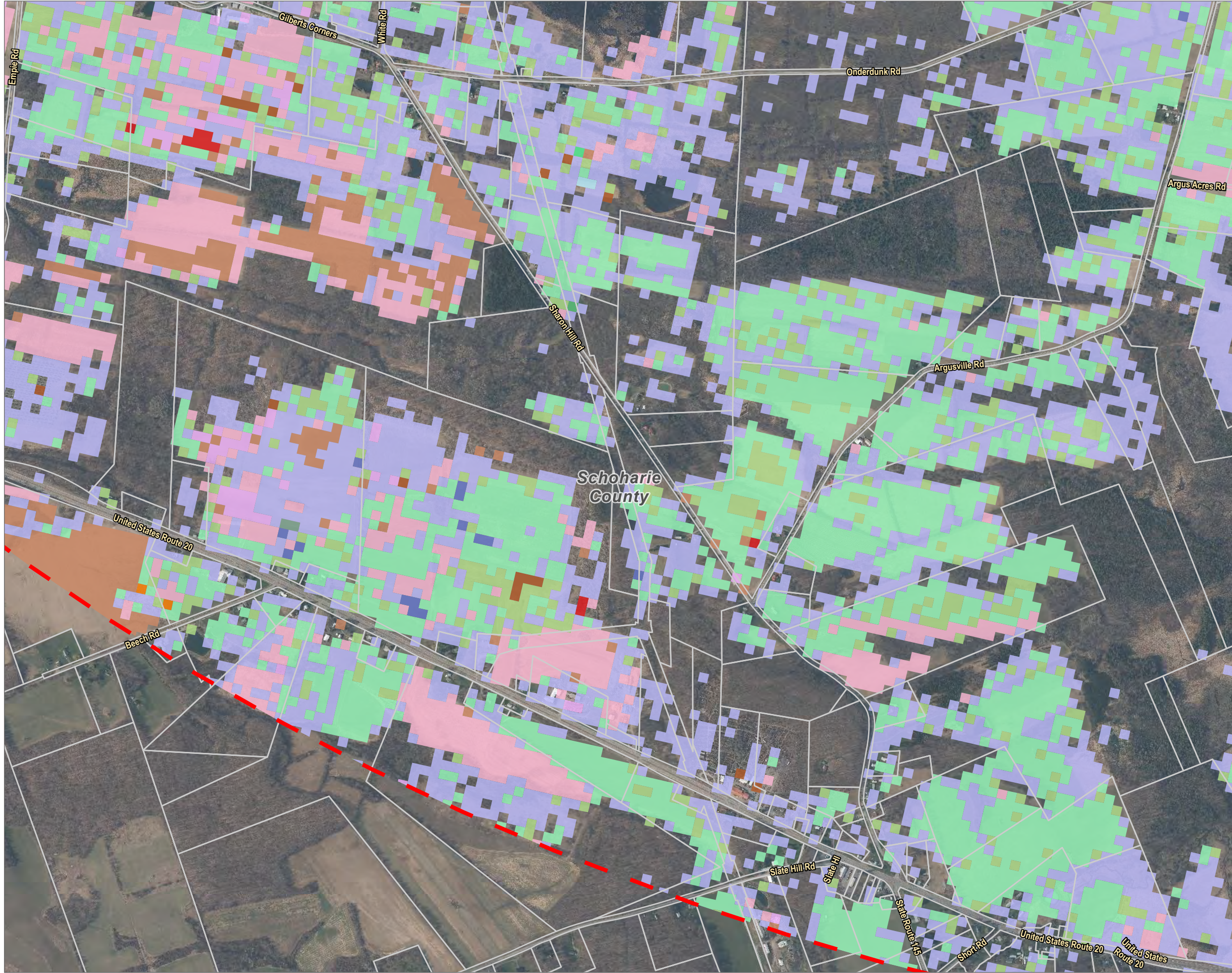
NOTES:
1. THIS FIGURE IS DESIGNED TO BE VIEWED OR PRINTED IN COLOR AT 11X17.

BASE MAP: NYSGIS "LATEST ORTHOIMAGERY" ONLINE SERVICE LAYER, IMAGERY DATE 2020.

DATA SOURCES: TRC, SUNEAST, NYSGIS, NASS 2023.



PROJECT: FLAT CREEK SOLAR TOWNS OF CANAJOHARIE AND ROOT MONTGOMERY COUNTY, NY	
TITLE: AGRICULTURAL LAND IN THE STUDY AREA	
DRAWN BY: R. BARBER	PROJ. NO.: 427281.2022.0000
CHECKED BY: G. CORYELL	FIGURE 15-1 Sheet 45 of 50
APPROVED BY: S. KRANES	
DATE: JULY 2024	
 15 GREENFIELD PKWY., STE. 102 LIVERPOOL, NY 13088	
FILE:	FC_Exhibit_15_20240726.aprx

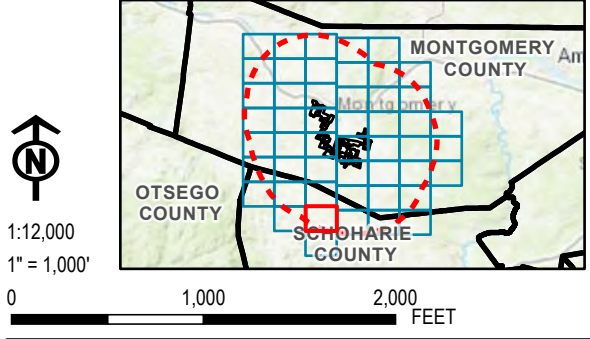


- FACILITY SITE
- TOWN BOUNDARY
- FIVE-MILE STUDY AREA BOUNDARY
- PARCELS IN STUDY AREA
- NASS CROPLAND
 - ALFALFA
 - BARLEY
 - CHRISTMAS TREES
 - CLOVER/WILDFLOWERS
 - CORN
 - FALLOW/IDLE CROPLAND
 - GRASSLAND/PASTURE
 - OATS
 - OTHER HAY/NON ALFALFA
 - PUMPKINS
 - RYE
 - SORGHUM
 - SOYBEANS
 - TRITICALE
 - WINTER WHEAT

NOTES:
1. THIS FIGURE IS DESIGNED TO BE VIEWED OR PRINTED IN COLOR AT 11X17.


BASE MAP: NYSGIS "LATEST ORTHOIMAGERY" ONLINE SERVICE LAYER, IMAGERY DATE 2020.

















DATA SOURCES: TRC, SUNEAST, NYSGIS, NASS 2023.



PROJECT: FLAT CREEK SOLAR TOWNS OF CANAJOHARIE AND ROOT MONTGOMERY COUNTY, NY	
TITLE: AGRICULTURAL LAND IN THE STUDY AREA	
DRAWN BY: R. BARBER	PROJ. NO.: 427281.2022.0000
CHECKED BY: G. CORYELL	FIGURE 15-1 <i>Sheet 46 of 50</i>
APPROVED BY: S. KRANES	
DATE: JULY 2024	
<div><div></div><div>15 GREENFIELD PKWY., STE. 102 LIVERPOOL, NY 13088</div></div>	
FILE:	FC_Exhibit_15_20240726.aprx

Coordinate System: NAD 1983 StatePlane New York East FIPS 3101 Feet, Map Rotation: 0
-- Saved By: GCORYELL on 7/26/2024, 10:02:16 AM, Layout Name: Figure 15-1 Study Area Ag Land

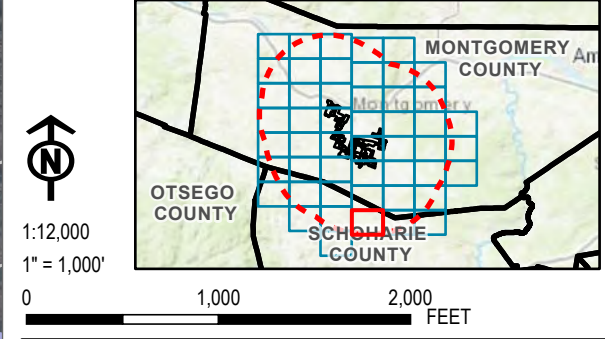



-  FACILITY SITE
 TOWN BOUNDARY
 FIVE-MILE STUDY AREA BOUNDARY
 PARCELS IN STUDY AREA
- NASS CROPLAND**
-  ALFALFA
 -  CHRISTMAS TREES
 -  CLOVER/WILDFLOWERS
 -  CORN
 -  DRY BEANS
 -  FALLOW/IDLE CROPLAND
 -  GRASSLAND/PASTURE
 -  OATS
 -  OTHER HAY/NON ALFALFA
 -  RYE
 -  SOYBEANS
 -  WINTER WHEAT

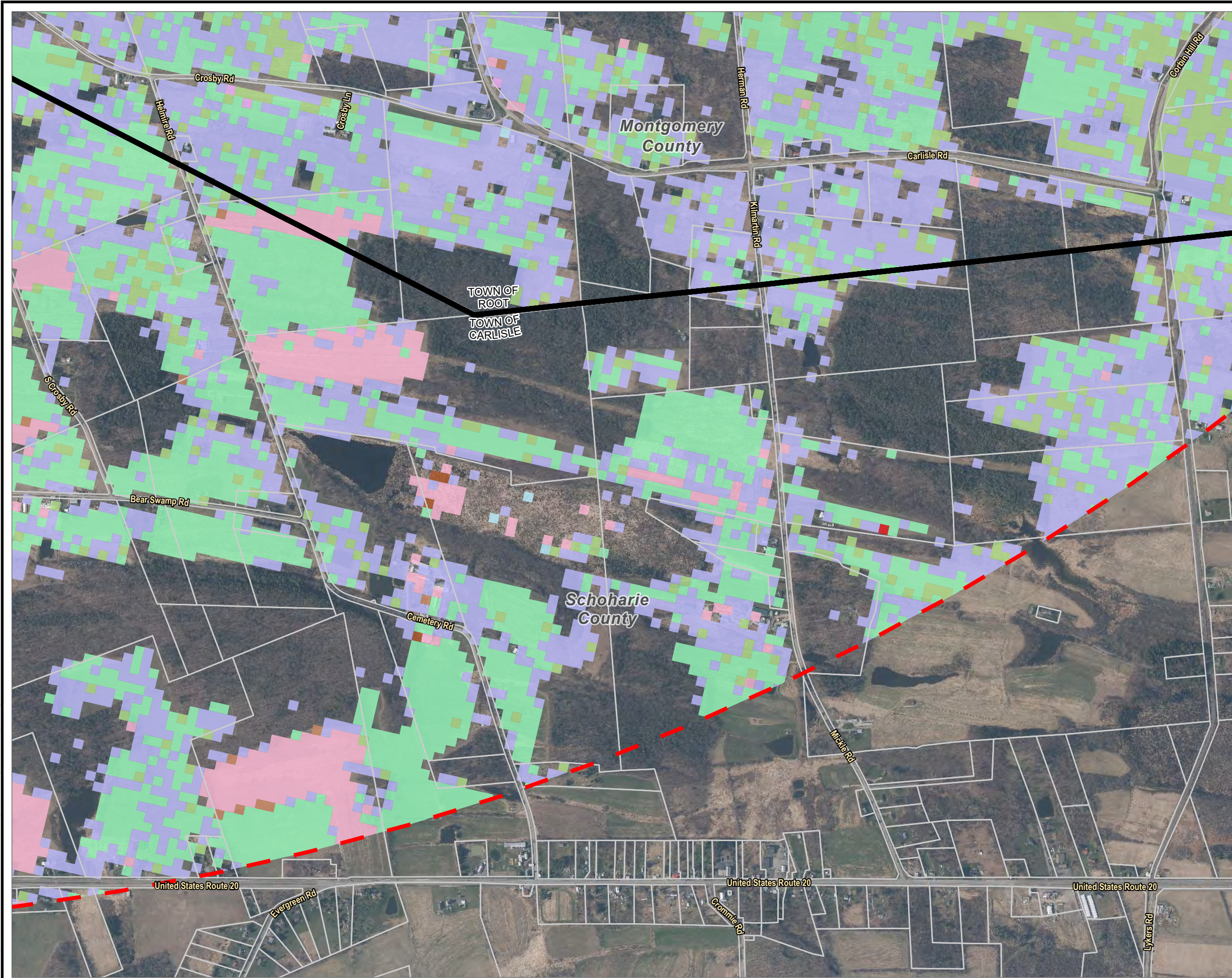
NOTES:
1. THIS FIGURE IS DESIGNED TO BE VIEWED OR PRINTED IN COLOR AT 11X17.

BASE MAP: NYSGIS "LATEST ORTHOIMAGERY" ONLINE SERVICE LAYER, IMAGERY DATE 2020.

DATA SOURCES: TRC, SUNEAST, NYSGIS, NASS 2023.



PROJECT:		FLAT CREEK SOLAR TOWNS OF CANAJOHARIE AND ROOT MONTGOMERY COUNTY, NY	
TITLE:		AGRICULTURAL LAND IN THE STUDY AREA	
DRAWN BY:	R. BARBER	PROJ. NO.:	427281.2022.0000
CHECKED BY:	G. CORYELL	FIGURE 15-1 <i>Sheet 47 of 50</i>	
APPROVED BY:	S. KRANES		
DATE:	JULY 2024		
		15 GREENFIELD PKWY., STE. 102 LIVERPOOL, NY 13088	
FILE:		FC_Exhibit_15_20240726.aprx	

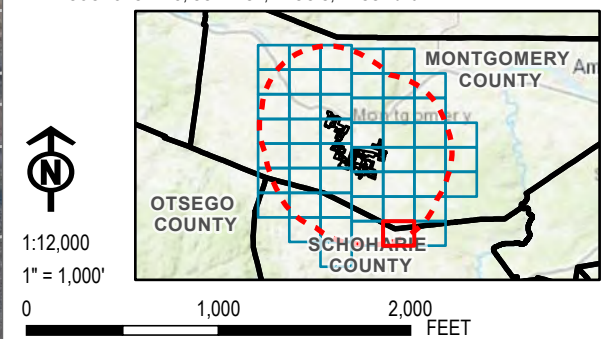


- FACILITY SITE
- TOWN BOUNDARY
- FIVE-MILE STUDY AREA BOUNDARY
- PARCELS IN STUDY AREA
- NASS CROPLAND**
 - ALFALFA
 - CORN
 - FALLOW/IDLE CROPLAND
 - GRASSLAND/PASTURE
 - OATS
 - OTHER HAY/NON ALFALFA
 - RYE
 - SOYBEANS
 - WINTER WHEAT

NOTES:
1. THIS FIGURE IS DESIGNED TO BE VIEWED OR PRINTED IN COLOR AT 11X17.

BASE MAP: NYSGIS "LATEST ORTHOIMAGERY" ONLINE SERVICE LAYER, IMAGERY DATE 2020.

DATA SOURCES: TRC, SUNEAST, NYSGIS, NASS 2023.



PROJECT:		FLAT CREEK SOLAR TOWNS OF CANAJOHARIE AND ROOT MONTGOMERY COUNTY, NY	
TITLE:		AGRICULTURAL LAND IN THE STUDY AREA	
DRAWN BY:	R. BARBER	PROJ. NO.:	427281.2022.0000
CHECKED BY:	G. CORYELL	FIGURE 15-1 <i>Sheet 48 of 50</i>	
APPROVED BY:	S. KRANES		
DATE:	JULY 2024		
		15 GREENFIELD PKWY., STE. 102 LIVERPOOL, NY 13088	
FILE:		FC_Exhibit_15_20240726.aprx	

Coordinate System: NAD 1983 StatePlane New York East FIPS 3101 Feet, Map Rotation: 0
-- Saved By: SCORYELL on 7/26/2024, 10:02:16 AM, Layout Name: Figure 15-1 Study Area Ag Land

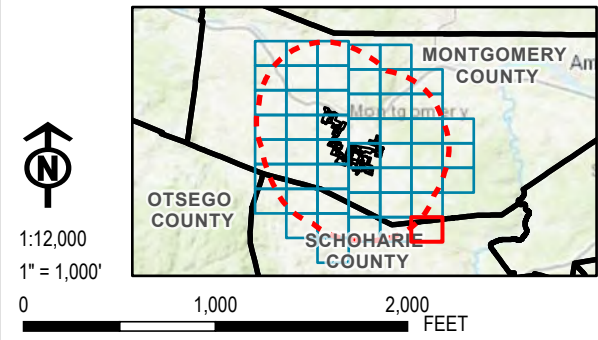



- FACILITY SITE
- TOWN BOUNDARY
- FIVE-MILE STUDY AREA BOUNDARY
- PARCELS IN STUDY AREA
- NASS CROPLAND**
 - ALFALFA
 - CORN
 - GRASSLAND/PASTURE
 - OTHER HAY/NON ALFALFA

NOTES:
1. THIS FIGURE IS DESIGNED TO BE VIEWED OR PRINTED IN COLOR AT 11X17.

BASE MAP: NYSGIS "LATEST ORTHOIMAGERY" ONLINE SERVICE LAYER, IMAGERY DATE 2020.

DATA SOURCES: TRC, SUNEAST, NYSGIS, NASS 2023.



PROJECT:		FLAT CREEK SOLAR TOWNS OF CANAJOHARIE AND ROOT MONTGOMERY COUNTY, NY	
TITLE:		AGRICULTURAL LAND IN THE STUDY AREA	
DRAWN BY:	R. BARBER	PROJ. NO.:	427281.2022.0000
CHECKED BY:	G. CORYELL	FIGURE 15-1 Sheet 49 of 50	
APPROVED BY:	S. KRANES		
DATE:	JULY 2024		
		15 GREENFIELD PKWY., STE. 102 LIVERPOOL, NY 13088	
FILE:		FC_Exhibit_15_20240726.aprx	

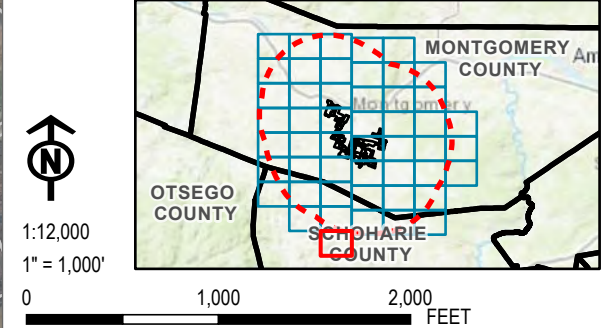


- FACILITY SITE
- TOWN BOUNDARY
- FIVE-MILE STUDY AREA BOUNDARY
- PARCELS IN STUDY AREA
- NASS CROPLAND**
 - ALFALFA
 - GRASSLAND/PASTURE
 - OTHER HAY/NON ALFALFA

NOTES:
1. THIS FIGURE IS DESIGNED TO BE VIEWED OR PRINTED IN COLOR AT 11X17.

BASE MAP: NYSGIS "LATEST ORTHOIMAGERY" ONLINE SERVICE LAYER, IMAGERY DATE 2020.

DATA SOURCES: TRC, SUNEAST, NYSGIS, NASS 2023.



PROJECT:		FLAT CREEK SOLAR TOWNS OF CANAJOHARIE AND ROOT MONTGOMERY COUNTY, NY	
TITLE:		AGRICULTURAL LAND IN THE STUDY AREA	
DRAWN BY:	R. BARBER	PROJ. NO.:	427281.2022.0000
CHECKED BY:	G. CORYELL	FIGURE 15-1 <i>Sheet 50 of 50</i>	
APPROVED BY:	S. KRANES		
DATE:	JULY 2024		
		15 GREENFIELD PKWY., STE. 102 LIVERPOOL, NY 13088	
FILE:		FC_Exhibit_15_20240726.aprx	

Coordinate System: NAD 1983 StatePlane New York East FIPS 3101 Feet, Map Rotation: 0
-- Saved By: SCORYELL on 7/26/2024, 10:02:16 AM, Layout Name: Figure 15-1 Study Area Ag Land