

**Flat Creek Solar Project
Phase IB Archaeological Investigation**



P.O. Box 1068
Bath, Maine 04530

Photo 38 (above). Area D, Test Area P-12, view west.





**Flat Creek Solar Project
Phase IB Archaeological Investigation**

 **TRC** P.O. Box 1068
Bath, Maine 04530

Photo 40 (above). Area D, Test Area P-12, Transect 32-8, view north.

Photo 41 (below). Area D, Test Area P-12, Low and wet and undulating, view east.



**Flat Creek Solar Project
Phase IB Archaeological Investigation**

 P.O. Box 1068
Bath, Maine 04530

Photo 42 (above). Area D, Test Area P-12, Transect 41, view west.

Photo 43 (below). Area D, Test Area P-12, Existing transmission line, view northeast.



**Flat Creek Solar Project
Phase IB Archaeological Investigation**



P.O. Box 1068
Bath, Maine 04530

Photo 44. Area D, Test Sub-Area P-13A, view south.



**Flat Creek Solar Project
Phase IB Archaeological Investigation**



P.O. Box 1068
Bath, Maine 04530

Photo 45. Area D, Test Sub-Area P-13B, view south.



**Flat Creek Solar Project
Phase IB Archaeological Investigation**



P.O. Box 1068
Bath, Maine 04530

Photo 46. Area D, Test Area P-14, view southeast.



**Flat Creek Solar Project
Phase IB Archaeological Investigation**



P.O. Box 1068
Bath, Maine 04530

Photo 47. Area E, Test Area P-15, view southwest.



**Flat Creek Solar Project
Phase IB Archaeological Investigation**

 **TRC** P.O. Box 1068
Bath, Maine 04530

Photo 48 (below). Area E, Test Area P-17 pedestrian survey, view southeast.

Photo 49 (below). Area E, Test Area P-17 northern portion, view southeast.



Flat Creek Solar Project
Phase IB Archaeological Investigation



P.O. Box 1068
Bath, Maine 04530

Photo 50. Area E, Test Area P-18, transect 29, view northeast.



**Flat Creek Solar Project
Phase IB Archaeological Investigation**



P.O. Box 1068
Bath, Maine 04530

Photo 51 (above). Area F, Test Area H-W3 pedestrian survey and ditch, view northeast.

Photo 52 (below). Area F, Test Area H-W3 test hole excavation, view south.



**Flat Creek Solar Project
Phase IB Archaeological Investigation**



P.O. Box 1068
Bath, Maine 04530

Photo 53. Area F, Test Sub-Area P-19A, disced field, view north.



**Flat Creek Solar Project
Phase IB Archaeological Investigation**



P.O. Box 1068
Bath, Maine 04530

Photo 54. Area F, Test Sub-Area P-19B, view west.



**Flat Creek Solar Project
Phase IB Archaeological Investigation**



P.O. Box 1068
Bath, Maine 04530

Photo 55. Area F, Test Sub-Area P-20A pedestrian survey, view east.



**Flat Creek Solar Project
Phase IB Archaeological Investigation**



P.O. Box 1068
Bath, Maine 04530

Photo 56 (above). Area F, Test Sub-Area P-20B, view east.

Photo 57 (below). Area F, Test Sub-Area P-20B excavations in harvested soybean field, view southeast.



**Flat Creek Solar Project
Phase IB Archaeological Investigation**



P.O. Box 1068
Bath, Maine 04530

Photo 58. Area F, Test Sub-Area P-21A, view north.



**Flat Creek Solar Project
Phase IB Archaeological Investigation**



P.O. Box 1068
Bath, Maine 04530

Photo 59. Area F, Test Sub-Area P-21B, view east.



**Flat Creek Solar Project
Phase IB Archaeological Investigation**



P.O. Box 1068
Bath, Maine 04530

Photo 60 (above). Area F, Test Sub-Area P-21C, view west. Photo 61 (below). Area F, Test Sub-Area P-21D, view east.




**Flat Creek Solar Project
Phase IB Archaeological Investigation**



P.O. Box 1068
Bath, Maine 04530

Photo 62. Area G, Test Sub-Area P-23A pedestrian survey, view west.



Flat Creek Solar Project
Phase IB Archaeological Investigation



P.O. Box 1068
Bath, Maine 04530

Photo 63 (above). Area G, Test Sub-Area P-23A, view southeast.





**Flat Creek Solar Project
Phase IB Archaeological Investigation**



P.O. Box 1068
Bath, Maine 04530

Photo 65 (above). Area G, Test Sub-Area P-23A, Sloped and wet, view southeast.

Photo 66 (below). Area G, Test Sub-Area P-23A, Low and wet streams, view northwest.



**Flat Creek Solar Project
Phase IB Archaeological Investigation**




P.O. Box 1068
Bath, Maine 04530

Photo 67 (above). Area G, Test Sub-Area P-23B,
Pedestrian survey, view west.

Photo 68 (below). Area G, Test Sub-Area P-23B,
Undulating saturated and sloped, view southeast.

Photos 69 to 70 have been redacted (2 pages) due to their confidential nature.



Flat Creek Solar Project
Phase IB Archaeological Investigation



P.O. Box 1068
Bath, Maine 04530

[REDACTED]

Photo 72 (below). Area G, Test Sub-Area P-23B, Transect 14-4, view northeast.



Flat Creek Solar Project
Phase IB Archaeological Investigation

 **TRC** P.O. Box 1068
Bath, Maine 04530

Photo 73. Area G, Test Sub-Area P-23B, Northside of Flat Creek River along farm road crossing, undulating, eroded, and disturbed view north.



**Flat Creek Solar Project
Phase IB Archaeological Investigation**



P.O. Box 1068
Bath, Maine 04530

Photo 74 (above). Area G, Test Sub-Area P-23C, view northwest.

Photo 75 (below). Area G, Test Sub-Area P-23C, pedestrian survey, view northeast.



**Flat Creek Solar Project
Phase IB Archaeological Investigation**



P.O. Box 1068
Bath, Maine 04530

Photo 76 (above). Area H, Test Area P-24, view northwest.



**Flat Creek Solar Project
Phase IB Archaeological Investigation**

TRC P.O. Box 1068
Bath, Maine 04530

Photo 77 (above). Area I, Test Area P-25, view northwest.

Photo 78 (below). Area I, Test Area P-26, view south.



Flat Creek Solar Project
Phase IB Archaeological Investigation



P.O. Box 1068
Bath, Maine 04530

Photo 79. Area I, Test Area P-27, view west.

Plate 1. Site P-1-2 Artifacts



.001



.004



.005



5 cm

Plate 2. Site P-2A-1 Artifacts




.001



.002



.003



5 cm

Plate 3. Site P-2B-1 Artifacts



.001




.002



.003 front



.003 back



5 cm

Plate 4. Site P-2D-1 - Bifaces



.002 front



.002 back



.008 front



.008 back




.007 front



.007 back




.007 scrapper edge







5 cm

Plate 5. Site P-2D-1 Artifacts




5 cm

Plate 6. Site P-2E-1 Artifacts



5 cm

Plate 7. Findspot Artifacts




Findspot P-23B-3 .001



Findspot P-23B-1 .001



Findspot P-4-1 .001



5 cm

Plate 8. Site P-23C-1 Artifacts



APPENDIX 1
ARTIFACT CATALOGS

Van Alstyne Site Phase I Precontact Catalog

Cat. #	Area/Subarea	Transect/ Test Hole	Level	Depth (cmbs)	Stratum	Class	Description	Material	Color	Quantity
001	A/P-1	6/1	2	10-20	I	Lithic	Debitage	Chert	Dk. Gray	1
002	A/P-1	6/1	3	20-30	I	Lithic	Debitage	Chert	Dk. Gray	1
003	A/P-1	Surface Find #1	0	0	—	Lithic	Debitage	Chert	Dk. Gray	1
004	A/P-1	6/3	3	20-30	I	Lithic	Debitage	Chert	Dk. Gray	1

Site P-1-2 Phase I Precontact Catalog

Cat. #	Area/Subarea	Transect/ Test Hole	Level	Depth (cmbs)	Stratum	Class	Description	Material	Color	Quantity
001	A/P-1	15/6	I	0-10	I	Lithic	Utilized Flake	Chert	Mottled Lt. Gray & Dk. Gray	1
002	A/P-1	15/6	I	0-10	I	Lithic	Debitage	Chert	Gray	1
003	A/P-1	15/6 N497/E500	2	10-20	I	Lithic	Debitage	Chert	Lt. Gray	1
004	A/P-1	15/6 N497/E503	4	30-40	I	Lithic	Retouched Flake	Chert	Dk. Gray	1
005	A/P-1	15/6 N497/E506	3	20-30	I	Lithic	Utilized Flake	Chert	Lt. Gray	1
006	A/P-1	15/6 N497/E497	2	10-20	I	Lithic	Debitage	Chert (weathered)	Tan	1

Site P-2A-1 Phase I Precontact Catalog

Cat. #	Area/Subarea	Transect/ Test Hole	Level	Depth (cmbs)	Stratum	Class	Description	Material	Color	Quantity
001	A/P-2a	3/7	3	20-30	I	Lithic	Retouched Flake	Chert	Mottled Lt. Gray & Dk. Gray	1
002	A/P-2a	4/9	3	20-30	I	Lithic	Utilized Flake	Chert	Dk. Gray	1
003	A/P-2a	Surface Find #1	0	0	-	Lithic	Utilized Flake	Chert	Dk. Gray	1

Site P-2B-1 Phase I Precontact Catalog

Cat. #	Area/Subarea	Transect/ Test Hole	Level	Depth (cmbs)	Stratum	Class	Description	Material	Color	Quantity
001	A/P-2b	6/13	4	30-40	I	Lithic	Debitage	Chert	Gray	1
002	A/P-2b	7/13	2	10-20	I	Lithic	Debitage	Chert	Gray	1
003	A/P-2b	13/4	1	0-10	I	Lithic	Biface Preform	Rhyolite	Tan	1

Site P-2D-1 Phase I Precontact Catalog

Cat. #	Area/Subarea	Transect/ Test Hole	Level	Depth (cmbs)	Stratum	Class	Description	Material	Color	Quantity
001	A/P-2d	Surface Fine #1	0	0	I	Lithic	Debitage	Chert	Gray	1
002	A/P-2d	Surface Fine #2	0	0	I	Lithic	Stemmed Biface	Chert	Grayish brown	1
003	A/P-2d	Surface Fine #3	0	0	I	Lithic	Utilized Flake	Chert	Gray	1
004	A/P-2d	Surface Fine #4	0	0	I	Lithic	Utilized Flake	Chert	Gray	1
005	A/P-2d	Surface Fine #5	0	0	I	Lithic	Debitage	Chert	Gray	1
006	A/P-2d	Surface Fine #6	0	0	I	Lithic	Core	Chert	Lt. Gray w/ Dk. Gray bands	1
007	A/P-2d	Surface Fine #7	0	0	I	Lithic	Stemmed Biface	Chert	Dk. Gray	1
008	A/P-2d	Surface Fine #8	0	0	I	Lithic	Stemmed Biface	Chert	Grayish brown	1
009	A/P-2d	Surface Fine #9	0	0	I	Lithic	Debitage	Chert	Brown & Black	1
010	A/P-2d	Surface Fine #10	0	0	I	Lithic	Debitage	Chert	Gray	1

Site P-2E-1 Phase I Precontact Catalog

Cat. #	Area/Subarea	Transect/ Test Hole	Level	Depth (cmbs)	Stratum	Class	Description	Material	Color	Quantity
001	A/P-2e	6/3	2	10-20	I	Lithic	Utilized Flake	Chert	Gray	1
002	A/P-2e	Radials for 6-3 N502 E500	4	30-40	I	Lithic	Retouched Flake	Chert	Dk. Gray	1
003	A/P-2e	Radials for 6-3 N502 E505	2	10-20	I	Lithic	Debitage	Chert	Gray	1
004	A/P-2e	Radials for 6-3 N500 E499	4	30-40	I	Lithic	Utilized Flake	Chert	Brown & Black	1
005	A/P-2e	Radials for 6-3 N501 E500	5	40-50	I	Lithic	Debitage	Chert	Gray	1
006	A/P-2e	Radials for 6-3 N502 E497	4	30-40	I	Lithic	Debitage	Chert	Gray	2
007	A/P-2e	Radials for 6-3 N504 E503	1	0-10	I	Lithic	Utilized Flake	Chert	Lt. Gray	1
008	A/P-2e	Radials for 6-3 N501 E500	3	20-30	I	Lithic	Debitage	Chert	Gray	1
009	A/P-2e	Radials for 6-3 N502 E503	1	0-10	I	Lithic	Debitage	Chert	Gray	1

Site P-23C-1 Phase I Precontact Catalog

Cat. #	Area/Subarea	Transect/ Test Hole	Level	Depth (cmbs)	Stratum	Class	Description	Material	Color	Quantity
001	G/P-23c	64/1	1	0-10	I	Lithic	Debitage	Chert	Gray	2
002	G/P-23c	13/7	1	0-10	I	Lithic	Scraper	Chert	Lt. Gray & Dk. Gray	1
003	G/P-23c	Surface Find #1	0	0	I	Lithic	Debitage	Chert	Gray	2
004.01	G/P-23c	Surface Find #2	0	0	I	Lithic	Retouched Flake	Chert	Brown & Black	1
004.02	G/P-23c	Surface Find #2	0	0	I	Lithic	Debitage	Chert	Gray	1
005	G/P-23c	Surface Find #3	0	0	I	Lithic	Retouched Flake	Chert	Gray	1
006	G/P-23c	Surface Find #4	0	0	I	Lithic	Debitage	Chert	Gray	1
007	G/P-23c	Surface Find #5	0	0	I	Lithic	Debitage	Chert	Lt. Gray	1
008	G/P-23c	Surface Find #6	0	0	I	Lithic	Utilized Flake	Chert	Gray	1
009	G/P-23c	Surface Find #7	0	0	I	Lithic	Utilized Flake	Chert	Gray	1
010	G/P-23c	Surface Find #8	0	0	I	Lithic	Debitage	Chert		1
011	G/P-23c	Surface Find #9	0	0	I	Lithic	Debitage	Chalcedony	Mottled White & Gray	1
012	G/P-23c	Surface Find #10	0	0	I	Lithic	Debitage	Chert	White	1
013	G/P-23c	Surface Find #11	0	0	I	Lithic	Biface	Chert	Tan	1
014	G/P-23c	Surface Find #12	0	0	I	Lithic	Utilized Flake	Chert	Gray	1
015	G/P-23c	Surface Find #13	0	0	I	Lithic	Debitage	Chert	Gray	1

Findspots Phase I Precontact Catalog

Cat. #	Area/Subarea	Transect/ Test Hole	Level	Depth (cmbs)	Stratum	Class	Description	Material	Color	Quantity
P-4-1-001 (NYSM 3980)	B/P-4	Surface Find #1	0	0	I	Lithic	Biface Perform	Chert	Gray	1
P-4-2-001	B/P-4	Surface Find #3	0	0	I	Lithic	Core	Chert	Gray	1
P-10B-1-001	C/P-10b	11/11	3	20-30	I	Lithic	Debitage	Chert	Gray	1
P-10B-2-001	C/P-10b	12/13	2	10-20	I	Lithic	Debitage	Chert	Gray	1
P-12-1-001	D/P-12	4/10	1-2	0-23	I	Lithic	Debitage	Chert	Dk. Gray	1
P-12-2-001	D/P-12	28/6	3	20-30	I	Lithic	Debitage	Chert	Gray	1
P-13-1-001	D/P-13	5/3	2	10-20	I	Lithic	Debitage	Chert	Gray	1
P-23A-1-001	G/P-23a	10/7	2	10-20	I	Lithic	Debitage	Chert	Dk. Gray	1
P-23B-1-001	G/P-23b	Surface Find #2	0	0	I	Lithic	Core/Chunk	Chert	Lt. Gary & Dk. Gray	1
P-23B-2-001	G/P-23b	Surface Find #3	0	0	I	Lithic	Debitage	Chert	Dk. Gray	1
P-23B-3-001 (05709.000124)	G/P-23b	Surface Find #4	0	0	I	Lithic	Debitage	Chert	Dk. Gray	1
P-5-1-001	A/P-5	75/1	3	20-30	I	Lithic	Chunk	Chert	Lt. Gary & Dk. Gray	1
P-2A-2-001	A/P-2A	17/5	1	0-10	I	Lithic	Retouched Flake	Chert	Lt. Gary & Dk. Gray	1
P-10C-1-001	C/P-10C	1/1	1	0-10	I	Lithic	Debitage	Chert	Dk. Gray	1
P-10C-1-002	C/P-10C	1/1 N501/E500	1	0-10	I	Lithic	Debitage	Chert	Dk. Gray	1
P-18-1-001	E/P-18	27/1	1	0-10	I	Lithic	Debitage	Chert	Dk. Gray	1

APPENDIX 2
Shovel Test Logs

Appendix 2 (Shovel Test Logs) have been redacted (278 pages) due to their confidential nature.