




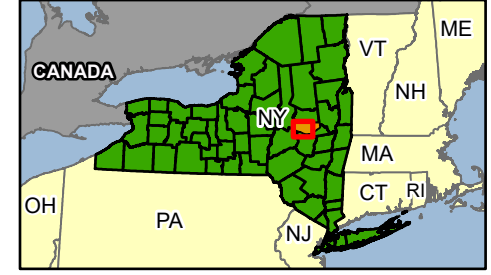
LEGEND

-  FACILITY SITE
-  TOWN BOUNDARY
-  COUNTY BOUNDARY

NOTES:

1. THIS FIGURE IS DESIGNED TO BE VIEWED OR PRINTED IN COLOR AT 11X17.

BASE MAP: USGS NATIONAL MAP ONLINE SERVICE LAYER.
DATA SOURCES: TRC, NYSGIS.



1:126,720
1" = 2 mi



PROJECT:		FLAT CREEK SOLAR	
		TOWNS OF CANAJOHARIE AND ROOT	
		MONTGOMERY COUNTY, NY	
TITLE:			
REGIONAL FACILITY LOCATION			
DRAWN BY:	R. BARBER	PROJ. NO.:	427281.2022.0000
CHECKED BY:	G. CORYELL	FIGURE 1-1	
APPROVED BY:	S. KRANES		
DATE:	JUNE 2024		