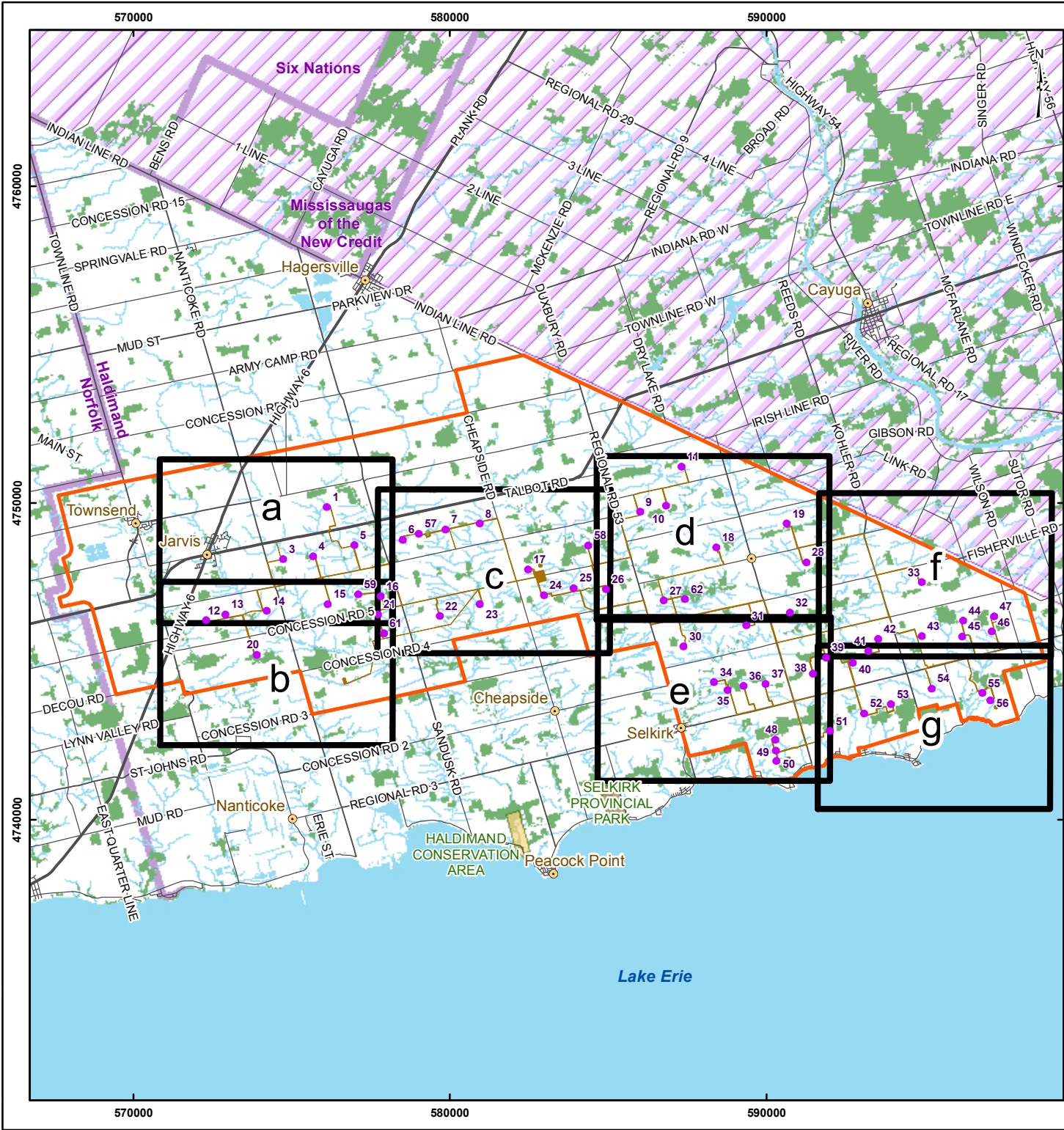
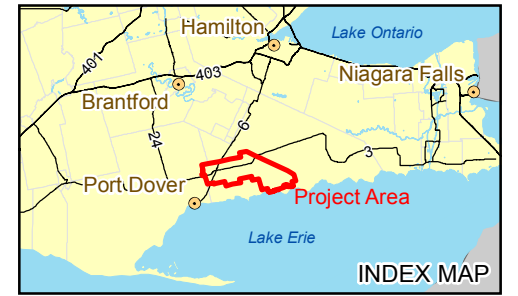


G:\Projects\2010\10-1151-0035\_NextEra\Naticoke\WindGIS\MapDocs\DraftReport\NaturalHeritage\EOS\ProjectArea.mxd



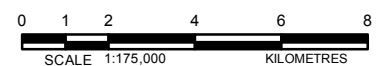
### LEGEND

- Turbine
- Community
- Highway
- Major Road
- Local Road
- Water
- ▭ Project Area
- Project Location
- Wooded Area
- ▨ Haldimand Tract
- Provincial Park
- Conservation Area
- ▭ Municipal Boundary
- ▭ Natural Heritage Map Bound



### REFERENCE

Base Data - MNR NRVIS, obtained 2004, CANMAP v2008.4  
 Produced by Golder Associates Ltd under licence from  
 Ontario Ministry of Natural Resources, © Queens Printer 2009  
 Projection: UTM Datum: NAD 83 Coordinate System: UTM Zone 17



PROJECT		Summerhaven Wind Energy Centre	
TITLE		PROJECT AREA AND KEY MAP	
Golder Associates Mississauga, Ontario	PROJECT NO.	10-1151-0035	SCALE AS SHOWN
	DESIGN	PP 7 Apr. 2010	REV.
	GIS	PP 17 May, 2011	
	CHECK	DM 17 May, 2011	
	REVIEW	JW 17 May, 2011	

FIGURE: 1