

7.2 Determination of Level of Consultation and Accommodation Required

- 7.2.1 The Communication Relations Officer will if possible within 3 days of receipt of the Notification, forward to the Band Council or a committee or a delegate of the Band Council as the Band Council may determine from time to time.
- 7.2.2 If a committee is chosen then it shall consist of 2 resource individuals and 3 to 4 committee members. Committee members shall consist of the following: 1 health care professional, 1 business development professional, and 1 legal professional. In the event that negotiations are contemplated or entered into then 1 negotiations professional may be considered.
- 7.2.3 If a committee is delegated the task, they will be charged with the duty of making recommendations as to whether consultation and accommodation is required and if so, the level of consultation and accommodation that is likely required.
- 7.2.4 If consultation and accommodation is recommended by the committee, the committee shall also make a recommendation to appoint a CKSPFN Representative(s) for the particular consultation and accommodation process
- 7.2.5 If the Band Council or Band Council delegate chooses to address the Notification ~~itself~~, then they will be responsible for deciding whether or not to engage in a consultation and accommodation process, what level of consultation and accommodation is required and the appointment of CKSPFN Representative(s).
- 7.2.6 If the Band Council or Band Council delegate decide that no consultation and accommodation is required, the Communication Relations Officer will be directed to provide notice to the Crown and if applicable the Industrial Proponent that no consultation or accommodation is required.
- 7.2.7 If the Communication Relations Officer does not receive a decision from the Band Council within the time requested, he will:
- a. If he recommends that no consultation or accommodations is required, provide notice to the Crown and if applicable the Industrial Proponent that no consultation or accommodation is required subject to further review.
 - b. If he recommends that consultation and accommodation is required, appoint the CKSPFN Representative(s) and inform them of his recommendation as to the level of consultation and accommodation likely to be required.

7.3. Preparation for Consultation and Accommodation Process

7.3.1 The CKSPFN Representative(s) will begin by reviewing the Notification to determine whether further information is required in order for CKSPFN to develop a work plan and budget for consultation and accommodation in respect of the particular activity.

- a. Considerations may include, studies required, e.g. EA's technical studies, legal input and community input.

7.3.2 The Representative(s) will contact the Crown Designate and if applicable the Industrial Proponent as soon as possible after being appointed, to identify himself or themselves and to request any further information that is required and to set a target date when a work plan and budget for CKSPFN's participation in the process will be forwarded to the Crown Designate and if applicable the Industrial Proponent.

7.3.3 The Representative(s) will prepare a draft work plan for the consultation and accommodation process and a budget for CKSPFN to participate in a meaningful and informed way.

7.3.4 The work plan will general include:

- a. A provision stating all the required Information required by CKSPFN and a date for when that will be provided
- b. Collection of required information from CKSPFN, e.g. the nature and extent of the exercise of affected Rights and how such Rights or the Environment or Health may be impacted by the Activity, when it will be collected and subsequently turned over to the Crown Designate and if applicable the Industrial Proponent.
- c. Expert analysis or input (if required) and the types of expert information required, e.g. environmental experts, archaeological, anthropologists, forestry experts, the extent and nature of the work, e.g. field studies or review of Information, preparation of reports, and when each step is to be completed by
- d. Legal analysis or input (if required), nature and scope of the work which may include assisting CKSPFN in negotiations and consultation process, evaluation of Information and reports on the implication of CKSPFN'S Rights of the proposed activity and the preparation of legal memorandums, and when each step is to be completed by.
- e. Consultation and accommodation meetings, their location, participants, purposes and timing.
- f. A draft work agenda to be accomplished in each consultation and accommodation meeting.
- g. Community meetings, what information will be disclosed to the community, how many meetings will be required, location and time set.

- h. The end result of the consultation and accommodation process, whether it is an MOA and/or an IBA or the like with the crown or the Industrial Proponent. The work plan will also provide for a ratification procedure for any MOAs or IBAs (if required)

7.3.5 The budget will generally include;

- a. Expenses to collect, copy and review Information
- b. Expert fees and expenses
- c. Legal fees and expenses
- d. Fees or honoraria and expenses for CKSPFN Representative(s) and/or Band Council members for their work in the consultation and negotiations
- e. Meeting costs (including room fees, refreshments, disbursements)
- f. Internal community consultation costs
- g. Administrative costs

7.3.6 The Representative(s) will if possible forward the work plan and budget to the Crown Designate and the Industrial Proponent if applicable as soon as it is completed, generally **within 30 days** of receipt of Notification or at such time the Representatives receive the Information they require to complete a work plan and budget.

7.3.7 It is expected that the Crown and the Industrial Proponent if applicable will abide by the work plan and budget submitted by CKSPFN and for the Crown to cover the budgeted costs or to ensure that the Industrial Proponent cover such costs.

7.3.8 If the Crown disagree with elements of the work plan or budget, they must send to the Representative(s) their proposed changes and reason for the changed before taking any further steps in the consultation or negotiation process.

7.3.9 CKSPN expects the Crown and the Industrial Proponent if applicable to negotiate the work plan and budget in good faith with CKSPFN, so all parties may arrive at a mutually agreeable work plan and budget.

7.4 Following the Work Plan and Further Steps

7.4.1 All parties will follow the work plan to the extent that is reasonable. If the work plan and/or budget is deemed to need revision the Communication Relations Officer will work with the Crown designate and if applicable the Industrial Proponent to make the negotiated changes.

7.4.2 It is emphasized that consultation and accommodation processes should be flexible and the parties should be patient as the process progresses.

7.5 End Results, MOA or IBA

7.5.1 The final phase of the consultation and accommodation process will often involve the negotiation of an MOA and/or an IBA, the terms and conditions of which CKSPFN will analyze to determine whether or not it wishes the Activity to proceed.

7.5.2 Depending on the severity of the impact of CKSPFN community view. The community will often have to ratify or consent to such agreements, in accordance with the ratification or consent procedure set down in the work plan.

7.5.3 The signing of an MOA and/or IBA will state that CKSPFN agrees that the Activity may proceed on whatever terms said agreements deem.


Appendix C

Notices

- Appendix C1. Notice of Posting to the Environmental Registry
- Appendix C2. Notice of October 2013 Public Meetings

Appendix C1.

Notice of Posting to the Environmental Registry



NOTICE OF POSTING TO THE ENVIRONMENTAL REGISTRY

Regarding a Proposal to Engage in a Renewable Energy Project

Project Name: Jericho Wind Energy Centre

Project Location: Municipality of Lambton Shores and the Township of Warwick, in Lambton County, Ontario and in the Municipality of North Middlesex, in Middlesex County, Ontario

Dated at Lambton and Middlesex Counties this July 24, 2013

Jericho Wind, Inc., (a wholly owned subsidiary of NextEra Energy Canada, ULC) is planning to engage in a renewable energy project of which the issuance of a renewable energy approval is required. The proposal to engage in the project and the project itself is subject to the provisions of the Environmental Protection Act (Act) Part V.0.1 and Ontario Regulation 359/09 (Regulation). This notice is being distributed in response to the Ministry of the Environment (MOE) accepting the application for a renewable energy approval submitted to the MOE by Jericho Wind, Inc. The MOE has screened the submission according to the requirements set out in the Regulation and the application has been deemed complete. The MOE will now begin a technical review of the submission.

Project Description: Pursuant to the Act and Regulation, the facility, in respect of which this project is to be engaged in, is a Class 4 Wind Facility. If approved, this facility would have a total maximum name plate capacity of 150-megawatts (MW). Please refer to **Figure 1** for the proposed location of the turbines, the substation in addition to the electrical transmission line study area.

Filing of Application for a Renewable Energy Application

A proposal for an approval in respect of this renewable energy project has been posted on the Environmental Registry referred to in Section 5 of the Environmental Bill of Rights, 1993. Comments in respect of the proposal may be submitted to the Director through the Environmental Registry which can be found at: www.ebr.gov.on.ca. The posting number for the application is 011-9647. Comments will be accepted for a period of 45 days from the time of posting until August 31, 2013.

Documents for Public Inspection:

The Project Description Report titled "Project Description Report – Jericho Wind Energy Centre" describes the project as consisting of 97 wind turbines (however, only approximately 92 will be constructed), turbine access roads, pad-mounted step-up transformers, an operations and maintenance building, meteorological towers, construction staging areas and electrical collector lines in the Wind Energy Centre Study Area and an overhead 115 kV transmission line from the proposed Jericho Transformer Substation to the proposed Bornish Switchyard and continuing to the proposed Parkhill Transformer Substation.

Jericho Wind, Inc. has prepared the following supporting documents in order to comply with the requirements of the Act and Regulation: Project Description Report; Construction Plan Report; Consultation Report; Design and Operations Report; Decommissioning Plan Report; Wind Turbine Specifications Report; Natural Heritage Assessment Report; Water Assessment and Water Body Report; Stage 1 and 2 Archaeological Assessment Reports; Heritage Assessment Report; and Noise Study Report. These documents were made available for public inspection starting on July 18, 2013 at www.NextEraEnergyCanada.com and at the Municipality of Lambton Shores, Township of Warwick, Lambton County, Municipality of North Middlesex and Middlesex County municipal offices on July 22, 2013.

Municipality of Lambton Shores
7883 Amtelecom Parkway, Forest, ON

Township of Warwick
6332 Nauvoo Road, Watford, ON

Municipality of North Middlesex
229 Parkhill Main Street, Parkhill, ON

Lambton County
789 Broadway Street, Wyoming, ON

Middlesex County
399 Ridout Street North, London, ON

Project Contact and Information:

To learn more about the project proposal or to communicate concerns please contact:

Derek Dudek, Community Relations Consultant

NextEra Energy Canada, ULC

390 Bay Street, Suite 1720

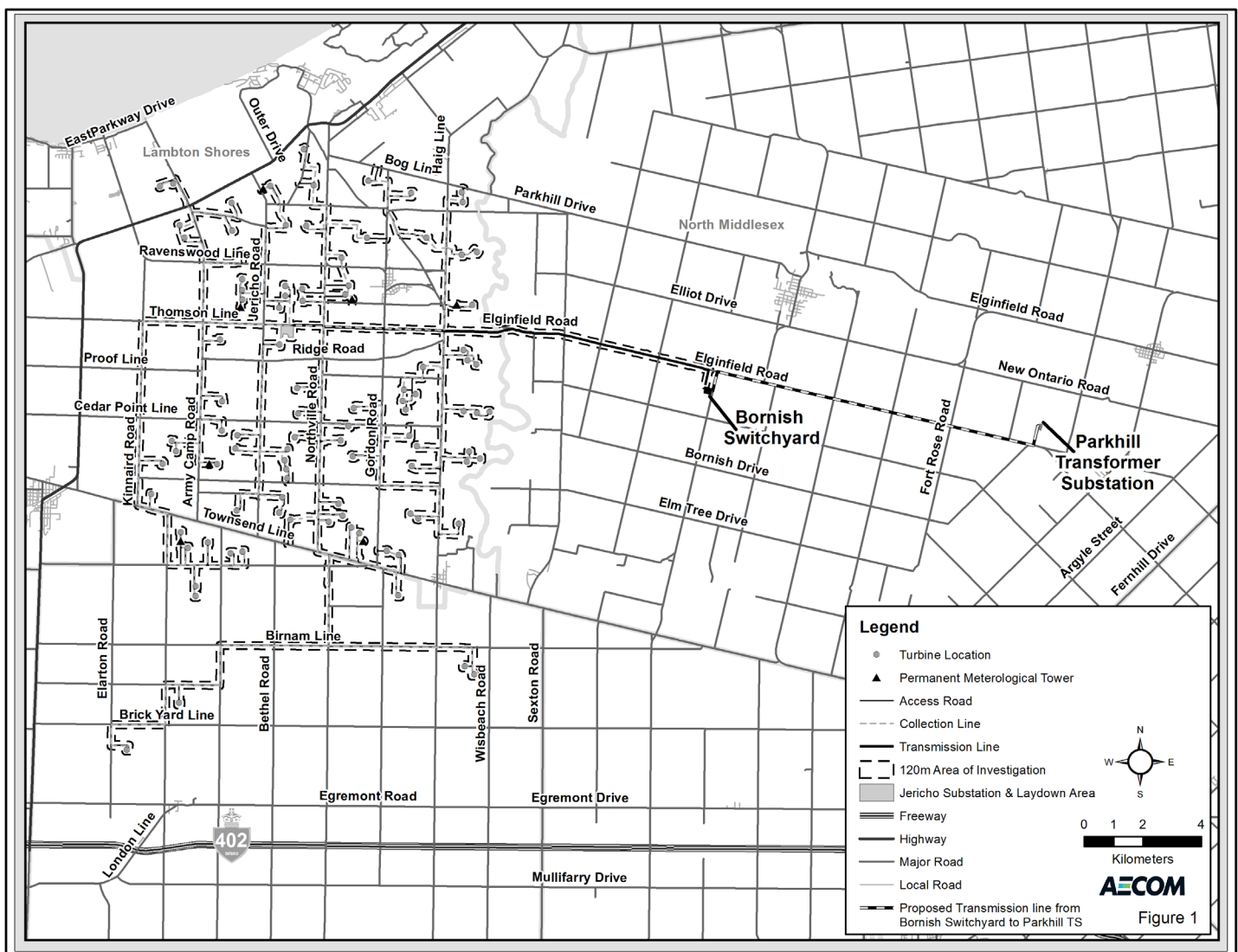
Toronto, ON M5H 2Y2

Toll-free Project Line: 1-877-257-7330

Project E-mail: Jericho.Wind@NextEraEnergy.com

Website: www.NextEraEnergyCanada.com

Figure 1: Jericho Wind Energy Centre Project Layout



DELIVERED

August 1, 2013

Chief Joel Abram,
Oneida Nation of the Thames,
2212 Elm Avenue, R.R. #2,
Southwold, ON,
N0L 2G0

Dear Chief Abram:

Subject: NextEra Energy Canada, ULC – Jericho Wind Energy Centre

As you know, Jericho Wind, Inc., a wholly owned subsidiary of NextEra Energy Canada, ULC, (NextEra) is proposing to construct a wind energy project in the Municipality of Lambton Shores and the Township of Warwick, in Lambton County, Ontario and in the Municipality of North Middlesex, in Middlesex County, Ontario.

The Renewable Energy Approval Application for the Project was filed with the Ministry of the Environment on February 15, 2013. We would like to inform you that on July 17, 2013, the Ministry of the Environment (MOE) determined that the Application was complete, and a notice was posted on the Environmental Registry inviting public comment on the application. The MOE is now expected to take up to six months to complete a technical review and to make a decision about whether to issue a renewable energy approval. Please find enclosed a Notice of Posting to the Environmental Registry which will be published in local newspapers.

When the MOE makes a decision about the application, its decision will also be posted on the Environmental Registry. At this point, there will be a 15-day period where anyone can request a hearing at the Environmental Review Tribunal in respect of the Director's decision.

Although anyone is entitled to comment on our application through the MOE process and the Registry, we wish to assure you of our commitment to continue working directly with your community.

Should you have any questions or concerns please do not hesitate to contact either myself or Brian Hay, NextEra Energy Canada (416) 706-9484).

Yours very truly,



Thomas Bird,
Environmental Services Project Manager

Enclosures: Notice of Posting to the Environmental Registry

C.c. April Varewyk,
Environment Officer

Holly Elijah
Director of Public Works

Info c.c. Ross Groffman, NextEra Energy Canada, Director
Brian Hay, NextEra Energy Canada

DELIVERED

August 1, 2013

Chief Tom Bressette
Chippewas of Kettle and Stony Point First Nation
6247 Indian Lane R.R.#2
Kettle and Stony Point First Nation, Ontario
NOL 1Y0

Dear Chief Bressette:

Subject: NextEra Energy Canada, ULC – Jericho Wind Energy Centre

Jericho Wind, Inc., a wholly owned subsidiary of NextEra Energy Canada, ULC, (NextEra) is proposing to construct a wind energy project in the Municipality of Lambton Shores and the Township of Warwick, in Lambton County, Ontario and in the Municipality of North Middlesex, in Middlesex County, Ontario.

The Renewable Energy Approval Application for the Project was filed with the Ministry of the Environment on February 15, 2013. We would like to inform you that on July 17, 2013, the Ministry of the Environment (MOE) determined that the Application was complete, and a notice was posted on the Environmental Registry inviting public comment on the application. The MOE is now expected to take up to six months to complete a technical review and to make a decision about whether to issue a renewable energy approval. Please find enclosed a Notice of Posting to the Environmental Registry which will be published in local newspapers.

When the MOE makes a decision about the application, its decision will also be posted on the Environmental Registry. At this point, there will be a 15-day period where anyone can request a hearing at the Environmental Review Tribunal in respect of the Director's decision.

Although anyone is entitled to comment on our application through the MOE process and the Registry, we wish to assure you of our commitment to continue working directly with your community.

Should you have any questions or concerns please do not hesitate to contact either myself or Brian Hay, NextEra Energy Canada (416) 706-9484).

Yours very truly,



Thomas Bird,

Environmental Services Project Manager

Enclosures: Notice of Posting to the Environmental Registry

C.c. Sharman Bressette,
Acting First Nation Manager

Sue Bressette,
Communication Relations Officer

Info c.c. Ross Groffman, NextEra Energy Canada, Director
Brian Hay, NextEra Energy Canada

DELIVERED

August 1, 2013

Chief Alfred Day,
Oneida Council of Chiefs,
1086 River Road,
Southwold, Ontario
N0L 2G0

Dear Chief Day:

Subject: NextEra Energy Canada, ULC – Jericho Wind Energy Centre

Jericho Wind, Inc., a wholly owned subsidiary of NextEra Energy Canada, ULC, (NextEra) is proposing to construct a wind energy project in the Municipality of Lambton Shores and the Township of Warwick, in Lambton County, Ontario and in the Municipality of North Middlesex, in Middlesex County, Ontario.

The Renewable Energy Approval Application for the Project was filed with the Ministry of the Environment on February 15, 2013. We would like to inform you that on July 17, 2013, the Ministry of the Environment (MOE) determined that the Application was complete, and a notice was posted on the Environmental Registry inviting public comment on the application. The MOE is now expected to take up to six months to complete a technical review and to make a decision about whether to issue a renewable energy approval. Please find enclosed a Notice of Posting to the Environmental Registry which will be published in local newspapers.

When the MOE makes a decision about the application, its decision will also be posted on the Environmental Registry. At this point, there will be a 15-day period where anyone can request a hearing at the Environmental Review Tribunal in respect of the Director's decision.

As you may know, Oneida Council of Chiefs was not identified on the list of communities to be consulted for this project, which list was issued by the Director of Renewable Energy Approvals. However, we wish to provide you with this information, as a courtesy, and in view of our ongoing discussions with staff through the Haudenosaunee Development Institute.

Although anyone is entitled to comment on our application through the MOE process and the Registry, we wish to assure you of our commitment to continue working directly with your community.

Should you have any questions or concerns please do not hesitate to contact either myself or Brian Hay, NextEra Energy Canada (416) 706-9484).

Yours very truly,



Thomas Bird,
Environmental Services Project Manager

Enclosures: Notice of Posting to the Environmental Registry

C.c. Charlene Deleary, Secretary
Oneida Council of Chiefs
1086 River Road
Southwold, Ontario
N0L 2G0

Info c.c. Ross Groffman, NextEra Energy Canada, Director
Brian Hay, NextEra Energy Canada

DELIVERED

August 1, 2013

Chief Burton Kewayosh Jr.,
Walpole Island First Nation (Bkejwanong Territory),
R.R. #3,
Wallaceburg, ON
N8A 4K9

Dear Chief Kewayosh:

Subject: NextEra Energy Canada, ULC – Jericho Wind Energy Centre

Jericho Wind, Inc., a wholly owned subsidiary of NextEra Energy Canada, ULC, (NextEra) is proposing to construct a wind energy project in the Municipality of Lambton Shores and the Township of Warwick, in Lambton County, Ontario and in the Municipality of North Middlesex, in Middlesex County, Ontario.

The Renewable Energy Approval Application for the Project was filed with the Ministry of the Environment on February 15, 2013. We would like to inform you that on July 17, 2013, the Ministry of the Environment (MOE) determined that the Application was complete, and a notice was posted on the Environmental Registry inviting public comment on the application. The MOE is now expected to take up to six months to complete a technical review and to make a decision about whether to issue a renewable energy approval. Please find enclosed a Notice of Posting to the Environmental Registry which will be published in local newspapers.

When the MOE makes a decision about the application, its decision will also be posted on the Environmental Registry. At this point, there will be a 15-day period where anyone can request a hearing at the Environmental Review Tribunal in respect of the Director's decision.

Although anyone is entitled to comment on our application through the MOE process and the Registry, we wish to assure you of our commitment to continue working directly with your community.

Should you have any questions or concerns please do not hesitate to contact either myself or Brian Hay, NextEra Energy Canada (416) 706-9484).

Yours very truly,



Thomas Bird,
Environmental Services Project Manager

Enclosures: Notice of Posting to the Environmental Registry

C.c. Dr. Dean Jacobs
Consultation Manager
Nin.Da.Waab.Jig
Walpole Island Heritage Centre
R.R. #3
Wallaceburg, ON
N8A 4K9

Jared Macbeth
Project Review Coordinator
Nin.Da.Waab.Jig
Walpole Island Heritage Centre
R.R. #3
Wallaceburg, ON
N8A 4K9

Ed Gilbert
Director,
Department of Economic Development
WALPOLE ISLAND FIRST NATIONS
785 Tecumseh Road
Thunder Bird Plaza, Unit #6
Walpole Island, Ontario
N8A 4K9

Info c.c. Ross Groffman, NextEra Energy Canada, Director
Brian Hay, NextEra Energy Canada

DELIVERED

August 1, 2013

Chief A. MacNaughton
Six Nations Haudenosaunee Confederacy Council
R.R. #2,
Ohsweken, ON
N0A 1M0

Dear Chief MacNaughton:

Subject: NextEra Energy Canada, ULC – Jericho Wind Energy Centre

Jericho Wind, Inc., a wholly owned subsidiary of NextEra Energy Canada, ULC, (NextEra) is proposing to construct a wind energy project in the Municipality of Lambton Shores and the Township of Warwick, in Lambton County, Ontario and in the Municipality of North Middlesex, in Middlesex County, Ontario.

The Renewable Energy Approval Application for the Project was filed with the Ministry of the Environment on February 15, 2013. We would like to inform you that on July 17, 2013, the Ministry of the Environment (MOE) determined that the Application was complete, and a notice was posted on the Environmental Registry inviting public comment on the application. The MOE is now expected to take up to six months to complete a technical review and to make a decision about whether to issue a renewable energy approval. Please find enclosed a Notice of Posting to the Environmental Registry which will be published in local newspapers.

When the MOE makes a decision about the application, its decision will also be posted on the Environmental Registry. At this point, there will be a 15-day period where anyone can request a hearing at the Environmental Review Tribunal in respect of the Director's decision.

As you may know, Six Nations Haudenosaunee Confederacy Council was not identified on the list of communities to be consulted for this project, which list was issued by the Director of Renewable Energy Approvals. We wish to provide you with this information as a courtesy, and in view of our ongoing discussions with your staff through the Haudenosaunee Development Institute.

Although anyone is entitled to comment on our application through the MOE process and the Registry, we wish to assure you of our commitment to continue working directly with your community.

Should you have any questions or concerns please do not hesitate to contact either myself or Brian Hay, NextEra Energy Canada (416) 706-9484).

Yours very truly,



Thomas Bird,
Environmental Services Project Manager

Enclosures: Notice of Posting to the Environmental Registry
C.c. Leroy Hill, Secretary
Haudenosaunee Confederacy Council
Haudenosaunee Resources Centre
2634 Sixth Line
Ohsweken, ON
N0A 1M0

Hazel Hill,
Interim Director
Haudenosaunee Development Institute
16 Sunrize Court
P.O. Box 714
Ohsweken, ON
N0A 1M0

Info c.c. Ross Groffman, NextEra Energy Canada, Director
Brian Hay, NextEra Energy Canada

DELIVERED

August 1, 2013

Chief Joe Miskokomon
Chippewas of the Thames First Nation
R.R.#1 , 320 Chippewa Road
Muncey, Ontario
N0L 1Y0

Dear Chief Miskokomon:

Subject: NextEra Energy Canada, ULC – Jericho Wind Energy Centre

Jericho Wind, Inc., a wholly owned subsidiary of NextEra Energy Canada, ULC, (NextEra) is proposing to construct a wind energy project in the Municipality of Lambton Shores and the Township of Warwick, in Lambton County, Ontario and in the Municipality of North Middlesex, in Middlesex County, Ontario.

The Renewable Energy Approval Application for the Project was filed with the Ministry of the Environment on February 15, 2013. We would like to inform you that on July 17, 2013, the Ministry of the Environment (MOE) determined that the Application was complete, and a notice was posted on the Environmental Registry inviting public comment on the application. The MOE is now expected to take up to six months to complete a technical review and to make a decision about whether to issue a renewable energy approval. Please find enclosed a Notice of Posting to the Environmental Registry which will be published in local newspapers.

When the MOE makes a decision about the application, its decision will also be posted on the Environmental Registry. At this point, there will be a 15-day period where anyone can request a hearing at the Environmental Review Tribunal in respect of the Director's decision.

Although anyone is entitled to comment on our application through the MOE process and the Registry, we wish to assure you of our commitment to continue working directly with your community.

Should you have any questions or concerns please do not hesitate to contact either myself or Brian Hay, NextEra Energy Canada (416) 706-9484).

Yours very truly,



Thomas Bird,

Environmental Services Project Manager

Enclosures: Notice of Posting to the Environmental Registry

C.c. Rolanda Elijah
Consultation Coordinator

Candace Deleary
Council Secretary

Info c.c. Ross Groffman, NextEra Energy Canada, Director
Brian Hay, NextEra Energy Canada

DELIVERED

August 1, 2013

Chief William K. Montour
Six Nations of the Grand River
1695 Chiefswood Road
PO Box 5000
Ohsweken, ON
N0A 1M0

Dear Chief Montour:

Subject: NextEra Energy Canada, ULC – Jericho Wind Energy Centre

Jericho Wind, Inc., a wholly owned subsidiary of NextEra Energy Canada, ULC, (NextEra) is proposing to construct a wind energy project in the Municipality of Lambton Shores and the Township of Warwick, in Lambton County, Ontario and in the Municipality of North Middlesex, in Middlesex County, Ontario.

The Renewable Energy Approval Application for the Project was filed with the Ministry of the Environment on February 1, 2013. We would like to inform you that on June 26, 2013, the Ministry of the Environment (MOE) determined that the Application was complete, and a notice was posted on the Environmental Registry inviting public comment on the application. The MOE is now expected to take up to six months to complete a technical review and to make a decision about whether to issue a renewable energy approval. Please find enclosed a Notice of Posting to the Environmental Registry which will be published in local newspapers.

When the MOE makes a decision about the application, its decision will also be posted on the Environmental Registry. At this point, there will be a 15-day period where anyone can request a hearing at the Environmental Review Tribunal in respect of the Director's decision.

As you may know, Six Nations of the Grand River was not identified on the list of communities to be consulted for this project, which list was issued by the Director of Renewable Energy Approvals. We wish to provide you with this information as a courtesy and in respect of Six Nations Elected Council's stated responsibility to protect air, lands and waters in this area, as set out in the Six Nations of the Grand River Consultation and Accommodation Policy.

Although anyone is entitled to comment on our application through the MOE process and the Registry, we wish to assure you of our commitment to continue working directly with your community.

Should you have any questions or concerns please do not hesitate to contact either myself or Brian Hay, NextEra Energy Canada (416) 706-9484).

Yours very truly,



Thomas Bird,
Environmental Services Project Manager

Enclosures: Notice of Posting to the Environmental Registry

C.c. Lonny Bomberry,
Director,
Lands and Resources
2498 Chiefswood Road
Ohsweken, ON
N0A 1M0

Joanne Thomas,
Consultation Point Person,
Lands and Resources
2676 Fourth Line
PO Box 5000
Ohsweken, ON
N0A 1M0

Info c.c. Ross Groffman, NextEra Energy Canada, Director
Brian Hay, NextEra Energy Canada

DELIVERED

August 1, 2013

Chief Christopher Plain
Chippewas of Aamjiwnaang
978 Tashmoo Avenue
Sarnia, Ontario
N7T 7H5

Dear Chief Plain:

Subject: NextEra Energy Canada, ULC – Jericho Wind Energy Centre

Jericho Wind, Inc., a wholly owned subsidiary of NextEra Energy Canada, ULC, (NextEra) is proposing to construct a wind energy project in the Municipality of Lambton Shores and the Township of Warwick, in Lambton County, Ontario and in the Municipality of North Middlesex, in Middlesex County, Ontario.

The Renewable Energy Approval Application for the Project was filed with the Ministry of the Environment on February 15, 2013. We would like to inform you that on July 17, 2013, the Ministry of the Environment (MOE) determined that the Application was complete, and a notice was posted on the Environmental Registry inviting public comment on the application. The MOE is now expected to take up to six months to complete a technical review and to make a decision about whether to issue a renewable energy approval. Please find enclosed a Notice of Posting to the Environmental Registry which will be published in local newspapers.

When the MOE makes a decision about the application, its decision will also be posted on the Environmental Registry. At this point, there will be a 15-day period where anyone can request a hearing at the Environmental Review Tribunal in respect of the Director's decision.

Although anyone is entitled to comment on our application through the MOE process and the Registry, we wish to assure you of our commitment to continue working directly with your community.

Should you have any questions or concerns please do not hesitate to contact either myself or Brian Hay, NextEra Energy Canada (416) 706-9484).

Yours very truly,



Thomas Bird,
Environmental Services Project Manager

Enclosures: Notice of Posting to the Environmental Registry

C.c. Sharilyn Johnston, Environmental Officer
1300 Tashmoo Avenue
Sarnia, ON
N7T 8E5

Wilson Plain Jr., Environmental Consultation Worker
1300 Tashmoo Avenue
Sarnia, ON
N7T 8E5

Info c.c. Ross Groffman, NextEra Energy Canada, Director
Brian Hay, NextEra Energy Canada

DELIVERED

August 1, 2013

Acting Chief Rose Snake
Munsee Delaware First Nation
R.R.#1
289 Jubilee Road
Muncey, Ontario
N0L 1Y0

Dear Chief Snake:

Subject: NextEra Energy Canada, ULC – Jericho Wind Energy Centre

Jericho Wind, Inc., a wholly owned subsidiary of NextEra Energy Canada, ULC, (NextEra) is proposing to construct a wind energy project in the Municipality of Lambton Shores and the Township of Warwick, in Lambton County, Ontario and in the Municipality of North Middlesex, in Middlesex County, Ontario.

The Renewable Energy Approval Application for the Project was filed with the Ministry of the Environment on February 15, 2013. We would like to inform you that on July 17, 2013, the Ministry of the Environment (MOE) determined that the Application was complete, and a notice was posted on the Environmental Registry inviting public comment on the application. The MOE is now expected to take up to six months to complete a technical review and to make a decision about whether to issue a renewable energy approval. Please find enclosed a Notice of Posting to the Environmental Registry which will be published in local newspapers.

When the MOE makes a decision about the application, its decision will also be posted on the Environmental Registry. At this point, there will be a 15-day period where anyone can request a hearing at the Environmental Review Tribunal in respect of the Director's decision.

Although anyone is entitled to comment on our application through the MOE process and the Registry, we wish to assure you of our commitment to continue working directly with your community.

Should you have any questions or concerns please do not hesitate to contact either myself or Brian Hay, NextEra Energy Canada (416) 706-9484).

Yours very truly,



Thomas Bird,
Environmental Services Project Manager

Enclosures: Notice of Posting to the Environmental Registry

C.c. Ryan Barberstock,
Band Manager

Info c.c. Ross Groffman, NextEra Energy Canada, Director
Brian Hay, NextEra Energy Canada

DELIVERED

August 1, 2013

Archie Indoe, President
Historic Saugeen Métis
204 High Street, Box 1492
Southampton, Ontario
N0H 2L0

Dear Mr. Indoe:

Subject: NextEra Energy Canada, ULC – Jericho Wind Energy Centre

Jericho Wind, Inc., a wholly owned subsidiary of NextEra Energy Canada, ULC, (NextEra) is proposing to construct a wind energy project in the Municipality of Lambton Shores and the Township of Warwick, in Lambton County, Ontario and in the Municipality of North Middlesex, in Middlesex County, Ontario.

The Renewable Energy Approval Application for the Project was filed with the Ministry of the Environment on February 15, 2013. We would like to inform you that on July 17, 2013, the Ministry of the Environment (MOE) determined that the Application was complete, and a notice was posted on the Environmental Registry inviting public comment on the application. The MOE is now expected to take up to six months to complete a technical review and to make a decision about whether to issue a renewable energy approval. Please find enclosed a Notice of Posting to the Environmental Registry which will be published in local newspapers.

When the MOE makes a decision about the application, its decision will also be posted on the Environmental Registry. At this point, there will be a 15-day period where anyone can request a hearing at the Environmental Review Tribunal in respect of the Director's decision.

Although anyone is entitled to comment on our application through the MOE process and the Registry, we wish to assure you of our commitment to continue working directly with your community.

Should you have any questions or concerns please do not hesitate to contact either myself or Brian Hay, NextEra Energy Canada (416) 706-9484).

Yours very truly,



Thomas Bird,
Environmental Services Project Manager

Enclosures: Notice of Posting to the Environmental Registry

C.c. Patsy L. McArthur
Secretary-Treasurer

Audrey Holden
Lands and Resources Consultation Coordinator

Info c.c. Ross Groffman, NextEra Energy Canada, Director
Brian Hay, NextEra Energy Canada

Appendix C2.

Notice of October 2013 Public Meetings



NOTICE OF CHANGE TO A PROPOSAL AND NOTICE OF PUBLIC MEETINGS

Regarding a Proposal to Engage in a Renewable Energy Project

Project Name: Jericho Wind Energy Centre

OPA Reference Number: F-002172-WIN-130-601

Project Location: the Municipality of Lambton Shores and the Township of Warwick, Lambton County, Ontario and the Municipality of North Middlesex, Middlesex County, Ontario

Dated at Lambton and Middlesex Counties this September 18, 2013

Jericho Wind, Inc. is planning to engage in a renewable energy project in respect of which the issuance of a renewable energy approval is required. The proposal to engage in the project and the project itself are subject to the provisions of the Environmental Protection Act (ACT) Part V.0.1 and Ontario Regulation 359/09 (Regulation). This notice must be distributed in accordance with Section 15 of the Regulation prior to an application being submitted and assessed for completeness by the Ministry of the Environment.

This notice is being distributed at the request of the Ministry of the Environment (MOE) to advise of proposed Project modifications and to inform the public of upcoming public meetings.

Project Description: Pursuant to the Act and Regulation, the facility, in respect of which this project is to be engaged in, is a Class 4 Wind Facility. If approved, this facility would have a total maximum name plate capacity of up to 150-megawatts. The Project Description Report titled "Project Description Report – Jericho Wind Energy Centre" describes the project as consisting of 99 wind turbines (however, only approximately 92 will be constructed), turbine access roads, pad-mounted step-up transformers, an operations and maintenance building, meteorological towers, construction staging areas and electrical collector lines in the Wind Energy Centre Study Area and an overhead 115 kV transmission line from the proposed Jericho Transformer Substation to the proposed Bornish Switchyard and continuing to the proposed Parkhill Transformer Substation.

The Renewable Energy Approval (REA) Application was submitted to the MOE on February 15, 2013. Since then, modifications to the Project have been proposed; the proposed modifications are categorized as follows (**see Figure 1**):

1. Construction disturbance areas modified to reduce or eliminate impacts to archaeological resources
2. New infrastructure or construction disturbance areas added or changed to improve project design
3. Turbines removed

The purpose of the meetings is to provide residents an opportunity to review and discuss the proposed modifications. We welcome comments about our project at any time, however, only comments received on or before October 25, 2013 will be included in our Public Consultation report to the MOE. Should you wish to provide comments after this date, they can be forwarded directly to the MOE.

Public meetings will be held for the project on the following dates:

DATE: October 21, 2013
TIME: 5:00 p.m. to 8:00 p.m.
PLACE: Centennial Hall
101 Centennial Ave.
Watford, ON

DATE: October 22, 2013
TIME: 5:00 p.m. to 8:00 p.m.
PLACE: Legacy Recreation Centre
16 Allen Street
Thedford, ON

DATE: October 23, 2013
TIME: 5:00 p.m. to 8:00 p.m.
PLACE: Ailsa Craig Community Centre
155 Annie Ada Shipley Street
Ailsa Craig, ON

Addenda to the associated REA Reports will be available on September 30, 2013 for public inspection at the following municipal offices and at www.NextEraEnergyCanada.com. Written copies will also be available at the public meetings.

Municipality of Lambton Shores
7883 Amtelecom Parkway, Forest
Middlesex County
399 Ridout Street North, London

Lambton County
789 Broadway Street, Wyoming
Municipality of North Middlesex
229 Parkhill Main Street, Parkhill

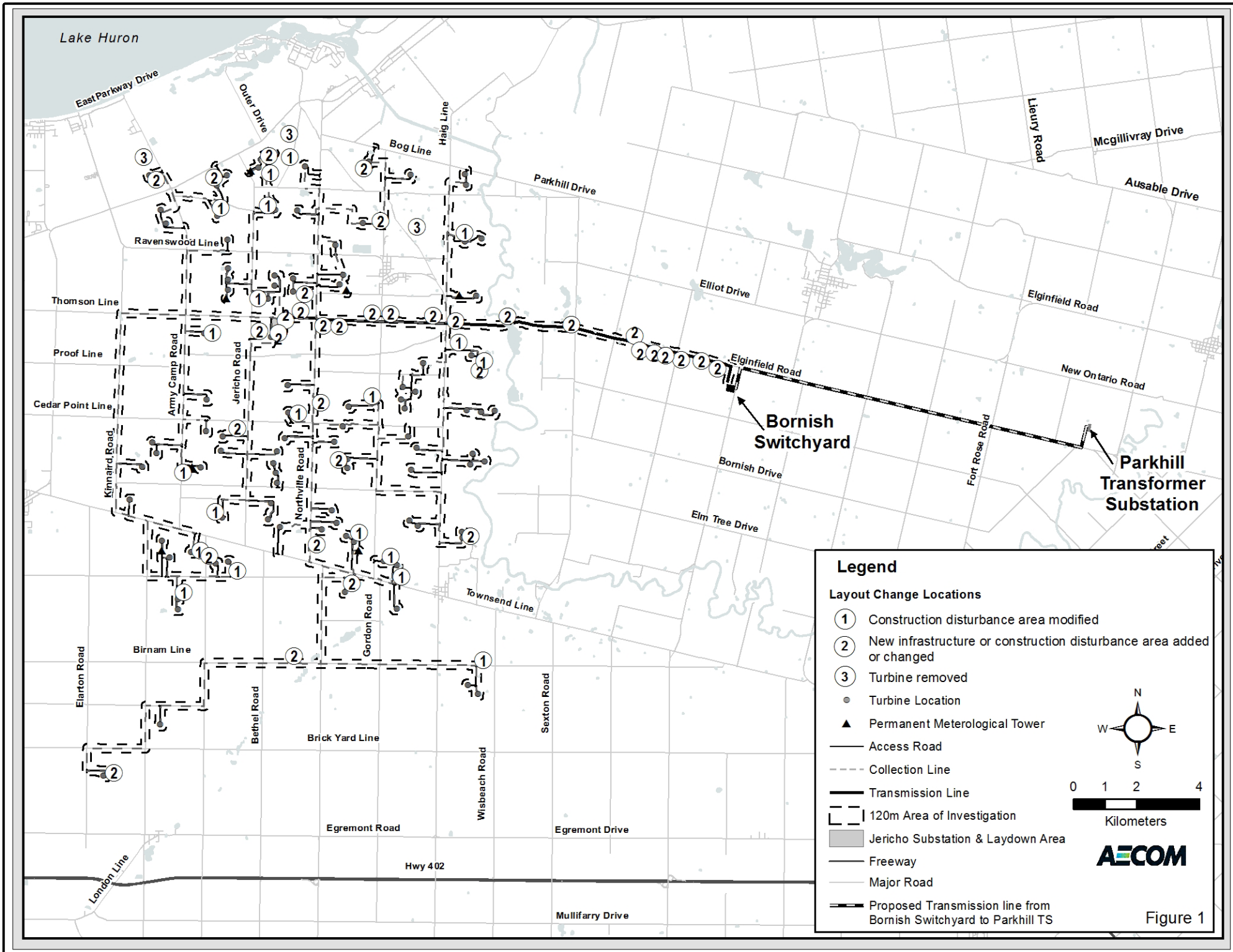
Township of Warwick
6332 Nauvoo Road, Watford

Project Contact and Information: To learn more about the project proposal or to communicate concerns, please contact:

Derek Dudek, Community Relations Consultant
NextEra Energy Canada, ULC
390 Bay Street, Suite 1720
Toronto, ON M5H 2Y2

Toll-free Project Line: 1-877-257-7330
Email: Jericho.Wind@NextEraEnergy.com
Website: www.NextEraEnergyCanada.com

Figure 1: Jericho Wind Energy Centre Project Layout with Proposed Modifications



DELIVERED

September 18, 2013

Chief Joel Abram
Oneida Nation of the Thames
2212 Elm Avenue, R.R. #2
Southwold, ON
N0L 2G0

Dear Chief Abram:

Subject: NextEra Energy Canada, ULC – Jericho Wind Energy Centre

Jericho Wind, Inc. (Jericho), a wholly owned subsidiary of NextEra Energy Canada, ULC, (NextEra) is proposing to construct a wind energy project in the Municipality of Lambton Shores and the Township of Warwick, in Lambton County, Ontario and in the Municipality of North Middlesex, in Middlesex County, Ontario.

The Renewable Energy Approval Application for the Project was filed with the Ministry of the Environment on February 15, 2013. We would like to inform you that since then, modifications to the Project have been proposed; the proposed modifications are categorized as follows:

- Construction disturbance areas modified to reduce or eliminate impacts to archaeological resources
- New infrastructure or construction disturbance areas added or changed to improve project design
- Turbines removed

Jericho is hosting public meetings on October 21, 22 and 23rd, 2013 to provide the public with an opportunity to review and discuss the proposed modifications; please find enclosed the associated Notice of Public Meetings. We wish to provide you with this notice to ensure you are aware of events that your community may take note of, as it will be published in local newspapers. As you are aware, the public consultation process is separate from the Aboriginal consultation requirements of the Renewable Energy Approval Regulation 359/09.

It is our intention and hope to work directly with you for any matters you feel should be discussed about the Project. Should you have any questions or concerns please do not hesitate to contact either myself or Brian Hay, NextEra Energy Canada (416) 706-9484).

Yours very truly,



Thomas Bird,
Environmental Services Project Manager

Enclosures: Notice of Public Meetings

C.c. April Varewyk,
Environment Officer

Holly Elijah,
Director of Public Works

Info c.c. Ross Groffman, NextEra Energy Canada, Director
Brian Hay, NextEra Energy Canada

DELIVERED

September 18, 2013

Chief Tom Bressette
Chippewas of Kettle and Stony Point First Nation
6247 Indian Lane
R.R.#2
Kettle and Stony Point First Nation, Ontario
N0L 1Y0

Dear Chief Bressette:

Subject: NextEra Energy Canada, ULC – Jericho Wind Energy Centre

Jericho Wind, Inc. (Jericho), a wholly owned subsidiary of NextEra Energy Canada, ULC, (NextEra) is proposing to construct a wind energy project in the Municipality of Lambton Shores and the Township of Warwick, in Lambton County, Ontario and in the Municipality of North Middlesex, in Middlesex County, Ontario.

The Renewable Energy Approval Application for the Project was filed with the Ministry of the Environment on February 15, 2013. We would like to inform you that since then, modifications to the Project have been proposed; the proposed modifications are categorized as follows:

- Construction disturbance areas modified to reduce or eliminate impacts to archaeological resources
- New infrastructure or construction disturbance areas added or changed to improve project design
- Turbines removed

Jericho is hosting public meetings on October 21, 22 and 23rd, 2013 to provide the public with an opportunity to review and discuss the proposed modifications; please find enclosed the associated Notice of Public Meetings. We wish to provide you with this notice to ensure you are aware of events that your community may take note of, as it will be published in local newspapers. As you are aware, the public consultation process is separate from the Aboriginal consultation requirements of the Renewable Energy Approval Regulation 359/09.

It is our intention and hope to work directly with you for any matters you feel should be discussed about the Project. Should you have any questions or concerns please do not hesitate to contact either myself or Brian Hay, NextEra Energy Canada (416) 706-9484).

Yours very truly,



Thomas Bird,
Environmental Services Project Manager

Enclosures: Notice of Public Meetings

C.c. Sharman Bressette,
Acting First Nation Manager

Sue Bressette,
Communication Relations Officer

Info c.c. Ross Groffman, NextEra Energy Canada, Director
Brian Hay, NextEra Energy Canada

DELIVERED

September 18, 2013

Chief Alfred Day
Oneida Council of Chiefs
1086 River Road
Southwold, Ontario
N0L 2G0

Dear Chief Day:

Subject: NextEra Energy Canada, ULC – Jericho Wind Energy Centre

Jericho Wind, Inc. (Jericho), a wholly owned subsidiary of NextEra Energy Canada, ULC, (NextEra) is proposing to construct a wind energy project in the Municipality of Lambton Shores and the Township of Warwick, in Lambton County, Ontario and in the Municipality of North Middlesex, in Middlesex County, Ontario.

The Renewable Energy Approval Application for the Project was filed with the Ministry of the Environment on February 15, 2013. We would like to inform you that since then, modifications to the Project have been proposed; the proposed modifications are categorized as follows:

- Construction disturbance areas modified to reduce or eliminate impacts to archaeological resources
- New infrastructure or construction disturbance areas added or changed to improve project design
- Turbines removed

Jericho is hosting public meetings on October 21, 22 and 23rd, 2013 to provide the public with an opportunity to review and discuss the proposed modifications; please find enclosed the associated Notice of Public Meetings. We wish to provide you with this notice to ensure you are aware of events that your community may take note of, as it will be published in local newspapers. As you are aware, the public consultation process is separate from the Aboriginal consultation requirements of the Renewable Energy Approval Regulation 359/09.

As you may know, Oneida Council of Chiefs was not identified on the list of communities to be consulted for this project, which list was issued by the Director of Renewable Energy Approvals. However, we are providing you with this information as a courtesy, and in view of our ongoing discussions with staff through the Haudenosaunee Development Institute. It is our intention and hope to work directly with you for any matters you feel should be discussed about the Project. Should you have any questions or concerns please do not hesitate to contact either myself or Brian Hay, NextEra Energy Canada (416) 706-9484).

Yours very truly,



Thomas Bird,
Environmental Services Project Manager

Enclosures: Notice of Public Meetings

C.c. Charlene Deleary, Secretary
Oneida Council of Chiefs
1086 River Road
Southwold, Ontario
N0L 2G0

Info c.c. Ross Groffman, NextEra Energy Canada, Director
Brian Hay, NextEra Energy Canada

DELIVERED

September 18, 2013

Chief Burton Kewayosh Jr
Walpole Island First Nation
Bkejwanong Territory
R.R. #3
Wallaceburg, ON
N8A 4K9

Dear Chief Kewayosh Jr:

Subject: NextEra Energy Canada, ULC – Jericho Wind Energy Centre

Jericho Wind, Inc. (Jericho), a wholly owned subsidiary of NextEra Energy Canada, ULC, (NextEra) is proposing to construct a wind energy project in the Municipality of Lambton Shores and the Township of Warwick, in Lambton County, Ontario and in the Municipality of North Middlesex, in Middlesex County, Ontario.

The Renewable Energy Approval Application for the Project was filed with the Ministry of the Environment on February 15, 2013. We would like to inform you that since then, modifications to the Project have been proposed; the proposed modifications are categorized as follows:

- Construction disturbance areas modified to reduce or eliminate impacts to archaeological resources
- New infrastructure or construction disturbance areas added or changed to improve project design
- Turbines removed

Jericho is hosting public meetings on October 21, 22 and 23rd, 2013 to provide the public with an opportunity to review and discuss the proposed modifications; please find enclosed the associated Notice of Public Meetings. We wish to provide you with this notice to ensure you are aware of events that your community may take note of, as it will be published in local newspapers. As you are aware, the public consultation process is separate from the Aboriginal consultation requirements of the Renewable Energy Approval Regulation 359/09.

It is our intention and hope to work directly with you for any matters you feel should be discussed about the Project. Should you have any questions or concerns please do not hesitate to contact either myself or Brian Hay, NextEra Energy Canada (416) 706-9484).

Yours very truly,



Thomas Bird,
Environmental Services Project Manager

Enclosures: Notice of Public Meetings

C.c. Dr. Dean Jacobs
Consultation Manager
Nin.Da.Waab.Jig
Walpole Island Heritage Centre

Jared Macbeth
Project Review Coordinator
Nin.Da.Waab.Jig
Walpole Island Heritage Centre

Info c.c. Ross Groffman, NextEra Energy Canada, Director
Brian Hay, NextEra Energy Canada

DELIVERED

September 18, 2013

Chief A. MacNaughton
Six Nations Haudenosaunee Confederacy Council
R.R. #2,
Ohsweken, ON
N0A 1M0

Dear Chief MacNaughton:

Subject: NextEra Energy Canada, ULC – Jericho Wind Energy Centre

Jericho Wind, Inc. (Jericho), a wholly owned subsidiary of NextEra Energy Canada, ULC, (NextEra) is proposing to construct a wind energy project in the Municipality of Lambton Shores and the Township of Warwick, in Lambton County, Ontario and in the Municipality of North Middlesex, in Middlesex County, Ontario.

The Renewable Energy Approval Application for the Project was filed with the Ministry of the Environment on February 15, 2013. We would like to inform you that since then, modifications to the Project have been proposed; the proposed modifications are categorized as follows:

- Construction disturbance areas modified to reduce or eliminate impacts to archaeological resources
- New infrastructure or construction disturbance areas added or changed to improve project design
- Turbines removed

Jericho is hosting public meetings on October 21, 22 and 23rd, 2013 to provide the public with an opportunity to review and discuss the proposed modifications; please find enclosed the associated Notice of Public Meetings. We wish to provide you with this notice to ensure you are aware of events that your community may take note of, as it will be published in local newspapers. As you are aware, the public consultation process is separate from the Aboriginal consultation requirements of the Renewable Energy Approval Regulation 359/09.

As you may know, Six Nations Haudenosaunee Confederacy Council was not identified on the list of communities to be consulted for this project, which list was issued by the Director of Renewable Energy Approvals. We wish to provide you with this information, however as a courtesy, and in view of our ongoing discussions with the Haudenosaunee Development Institute. It is our intention and hope to work directly with you for any matters you feel should be discussed about the Project. Should you have any questions or concerns please do not hesitate to contact either myself or Brian Hay, NextEra Energy Canada (416) 706-9484).

Yours very truly,



Thomas Bird,
Environmental Services Project Manager

Enclosures: Notice of Public Meetings

C.c. Hohahes, Leroy Hill,
Secretary
Haudenosaunee Confederacy Chiefs Council
Haudenosaunee Resources Centre
2634 Sixth Line
Oshweken, ON
N0A 1M0

Hazel Hill
Interim Director
Haudenosaunee Development Institute
16 Sunrize Court
P.O Box 714
Oshweken, ON
N0A 1M0

Info c.c. Ross Groffman, NextEra Energy Canada, Director
Brian Hay, NextEra Energy Canada

DELIVERED

September 18, 2013

Chief Joe Miskokomon
Chippewas of the Thames First Nation
R.R.#1
320 Chippewa Road
Muncey, Ontario
N0L 1Y0

Dear Chief Miskokomon:

Subject: NextEra Energy Canada, ULC – Jericho Wind Energy Centre

Jericho Wind, Inc. (Jericho), a wholly owned subsidiary of NextEra Energy Canada, ULC, (NextEra) is proposing to construct a wind energy project in the Municipality of Lambton Shores and the Township of Warwick, in Lambton County, Ontario and in the Municipality of North Middlesex, in Middlesex County, Ontario.

The Renewable Energy Approval Application for the Project was filed with the Ministry of the Environment on February 15, 2013. We would like to inform you that since then, modifications to the Project have been proposed; the proposed modifications are categorized as follows:

- Construction disturbance areas modified to reduce or eliminate impacts to archaeological resources
- New infrastructure or construction disturbance areas added or changed to improve project design
- Turbines removed

Jericho is hosting public meetings on October 21, 22 and 23rd, 2013 to provide the public with an opportunity to review and discuss the proposed modifications; please find enclosed the associated Notice of Public Meetings. We wish to provide you with this notice to ensure you are aware of events that your community may take note of, as it will be published in local newspapers. As you are aware, the public consultation process is separate from the Aboriginal consultation requirements of the Renewable Energy Approval Regulation 359/09.

It is our intention and hope to work directly with you for any matters you feel should be discussed about the Project. Should you have any questions or concerns please do not hesitate to contact either myself or Brian Hay, NextEra Energy Canada (416) 706-9484).

Yours very truly,



Thomas Bird,
Environmental Services Project Manager

Enclosures: Notice of Public Meetings

C.c. Rolanda Elijah
Consultation Coordinator

Candace Deleary
Council Secretary

Info c.c. Ross Groffman, NextEra Energy Canada, Director
Brian Hay, NextEra Energy Canada

DELIVERED

September 18, 2013

Chief William K. Montour
Six Nations of the Grand River
1695 Chiefswood Road
PO Box 5000
Ohsweken, ON
N0A 1M0

Dear Chief Montour:

Subject: NextEra Energy Canada, ULC – Jericho Wind Energy Centre

Jericho Wind, Inc. (Jericho), a wholly owned subsidiary of NextEra Energy Canada, ULC, (NextEra) is proposing to construct a wind energy project in the Municipality of Lambton Shores and the Township of Warwick, in Lambton County, Ontario and in the Municipality of North Middlesex, in Middlesex County, Ontario.

The Renewable Energy Approval Application for the Project was filed with the Ministry of the Environment on February 15, 2013. We would like to inform you that since then, modifications to the Project have been proposed; the proposed modifications are categorized as follows:

- Construction disturbance areas modified to reduce or eliminate impacts to archaeological resources
- New infrastructure or construction disturbance areas added or changed to improve project design
- Turbines removed

Jericho is hosting public meetings on October 21, 22 and 23rd, 2013 to provide the public with an opportunity to review and discuss the proposed modifications; please find enclosed the associated Notice of Public Meetings. We wish to provide you with this notice to ensure you are aware of events that your community may take note of, as it will be published in local newspapers. As you are aware, the public consultation process is separate from the Aboriginal consultation requirements of the Renewable Energy Approval Regulation 359/09.

As you may know, Six Nations of the Grand River was not identified on the list of communities to be consulted for this project, which list was issued by the Director of Renewable Energy Approvals. We wish to provide you with this information, however, as a courtesy and in respect of Six Nations Elected Council's stated responsibility to protect air, lands and waters in this area, as set out in the Six Nations of the Grand River Consultation and Accommodation Policy. It is our intention and hope to work directly with you for any matters you feel should be

discussed about the Project. Should you have any questions or concerns please do not hesitate to contact either myself or Brian Hay, NextEra Energy Canada (416) 706-9484).

Yours very truly,



Thomas Bird,
Environmental Services Project Manager

Enclosures: Notice of Public Meetings

C.c. Lonny Bomberry,
Director,
Lands and Resources
2498 Chiefswood Road
Ohsweken, ON
N0A 1M0

Joanne Thomas,
Consultation Point Person,
Lands and Resources
2676 Fourth Line
PO Box 5000
Ohsweken, ON
N0A 1M0

Info c.c. Ross Groffman, NextEra Energy Canada, Director
Brian Hay, NextEra Energy Canada

DELIVERED

September 18, 2013

Chief Christopher Plain
Chippewas of Aamjiwnaang
978 Tashmoo Avenue
Sarnia, Ontario
N7T 7H5

Dear Chief Plain:

Subject: NextEra Energy Canada, ULC – Jericho Wind Energy Centre

Jericho Wind, Inc. (Jericho), a wholly owned subsidiary of NextEra Energy Canada, ULC, (NextEra) is proposing to construct a wind energy project in the Municipality of Lambton Shores and the Township of Warwick, in Lambton County, Ontario and in the Municipality of North Middlesex, in Middlesex County, Ontario.

The Renewable Energy Approval Application for the Project was filed with the Ministry of the Environment on February 15, 2013. We would like to inform you that since then, modifications to the Project have been proposed; the proposed modifications are categorized as follows:

- Construction disturbance areas modified to reduce or eliminate impacts to archaeological resources
- New infrastructure or construction disturbance areas added or changed to improve project design
- Turbines removed

Jericho is hosting public meetings on October 21, 22 and 23rd, 2013 to provide the public with an opportunity to review and discuss the proposed modifications; please find enclosed the associated Notice of Public Meetings. We wish to provide you with this notice to ensure you are aware of events that your community may take note of, as it will be published in local newspapers. As you are aware, the public consultation process is separate from the Aboriginal consultation requirements of the Renewable Energy Approval Regulation 359/09.

It is our intention and hope to work directly with you for any matters you feel should be discussed about the Project. Should you have any questions or concerns please do not hesitate to contact either myself or Brian Hay, NextEra Energy Canada (416) 706-9484).

Yours very truly,



Thomas Bird,
Environmental Services Project Manager

Enclosures: Notice of Public Meetings

C.c. Sharilyn Johnston,
Environmental Officer

Wilson Plain Jr.
Environmental Consultation Worker

Info c.c. Ross Groffman, NextEra Energy Canada, Director
Brian Hay, NextEra Energy Canada

DELIVERED

September 18, 2013

Acting Chief Rose Snake
Munsee Delaware First Nation
R.R.#1
289 Jubilee Road
Muncey, Ontario
N0L 1Y0

Dear Chief Snake:

Subject: NextEra Energy Canada, ULC – Jericho Wind Energy Centre

Jericho Wind, Inc. (Jericho), a wholly owned subsidiary of NextEra Energy Canada, ULC, (NextEra) is proposing to construct a wind energy project in the Municipality of Lambton Shores and the Township of Warwick, in Lambton County, Ontario and in the Municipality of North Middlesex, in Middlesex County, Ontario.

The Renewable Energy Approval Application for the Project was filed with the Ministry of the Environment on February 15, 2013. We would like to inform you that since then, modifications to the Project have been proposed; the proposed modifications are categorized as follows:

- Construction disturbance areas modified to reduce or eliminate impacts to archaeological resources
- New infrastructure or construction disturbance areas added or changed to improve project design
- Turbines removed

Jericho is hosting public meetings on October 21, 22 and 23rd, 2013 to provide the public with an opportunity to review and discuss the proposed modifications; please find enclosed the associated Notice of Public Meetings. We wish to provide you with this notice to ensure you are aware of events that your community may take note of, as it will be published in local newspapers. As you are aware, the public consultation process is separate from the Aboriginal consultation requirements of the Renewable Energy Approval Regulation 359/09.

It is our intention and hope to work directly with you for any matters you feel should be discussed about the Project. Should you have any questions or concerns please do not hesitate to contact either myself or Brian Hay, NextEra Energy Canada (416) 706-9484).

Yours very truly,



Thomas Bird,
Environmental Services Project Manager

Enclosures: Notice of Public Meetings

C.c. Ryan Barberstock,
Band Manager

Info c.c. Ross Groffman, NextEra Energy Canada, Director
Brian Hay, NextEra Energy Canada

DELIVERED

September 18, 2013

Archie Indoe, President
Historic Saugeen Métis
204 High Street, Box 1492
Southampton, Ontario
N0H 2L0

Dear Mr. Indoe:

Subject: NextEra Energy Canada, ULC – Jericho Wind Energy Centre

Jericho Wind, Inc. (Jericho), a wholly owned subsidiary of NextEra Energy Canada, ULC, (NextEra) is proposing to construct a wind energy project in the Municipality of Lambton Shores and the Township of Warwick, in Lambton County, Ontario and in the Municipality of North Middlesex, in Middlesex County, Ontario.

The Renewable Energy Approval Application for the Project was filed with the Ministry of the Environment on February 15, 2013. We would like to inform you that since then, modifications to the Project have been proposed; the proposed modifications are categorized as follows:

- Construction disturbance areas modified to reduce or eliminate impacts to archaeological resources
- New infrastructure or construction disturbance areas added or changed to improve project design
- Turbines removed

Jericho is hosting public meetings on October 21, 22 and 23rd, 2013 to provide the public with an opportunity to review and discuss the proposed modifications; please find enclosed the associated Notice of Public Meetings. We wish to provide you with this notice to ensure you are aware of events that your community may take note of, as it will be published in local newspapers. As you are aware, the public consultation process is separate from the Aboriginal consultation requirements of the Renewable Energy Approval Regulation 359/09.

It is our intention and hope to work directly with you for any matters you feel should be discussed about the Project. Should you have any questions or concerns please do not hesitate to contact either myself or Brian Hay, NextEra Energy Canada (416) 706-9484.

Yours very truly,



Thomas Bird,
Environmental Services Project Manager

Enclosures: Notice of Public Meetings

C.c. Patsy L. McArthur,
Secretary-Treasurer

Audrey Holden,
Lands and Resources Consultation Coordinator

Info c.c. Ross Groffman, NextEra Energy Canada, Director
Brian Hay, NextEra Energy Canada

Appendix C

Agency Consultation

**Appendix C1. MNR and MTCS
Confirmation Letters and
Meeting Minutes**

**Appendix C2. Additional Agency
Comments and Meeting
Minutes**

Appendix C1.

MNR and MTCS Confirmation Letters and Meeting Minutes

Ministry of
Natural Resources
Southern Region
300 Water Street
4th Floor, South Tower
Peterborough, Ontario K9J 8M5
Telephone: 705-755-3243
Fax: 705-755-3292

Ministère des
Richesses naturelles



October 17, 2013

Tom Bird
NextEra Energy Canada, ULC
390 Bay Street, Suite 1720
Toronto, ON M5H 2Y2
thomas.bird@nee.com

RE: Jericho Wind Energy Centre NHA Third Addendum

Dear Mr. Bird,

The Ministry of Natural Resources (MNR) has received the document dated October 2013 that describes modifications to the Jericho Wind Energy Centre made subsequent to MNR's letter confirming the Natural Heritage Assessment in respect of the project.

Upon review of the modifications, MNR is satisfied that the Natural Heritage Assessment requirements of Ontario Regulation 359/09 have been met. Please add this letter as an addendum to the confirmation letter issued February 7, 2013, and the two re-confirmation letters issued on February 7, 2013 for modifications 1 and 2 to the project location, for the Jericho Wind Energy Centre project.

If you wish to discuss this matter further, please contact Lindsay Kingdon at Lindsay.kingdon@ontario.ca or 705-755-3215

Sincerely,

A handwritten signature in black ink, appearing to read "Kathy Woeller".

Kathy Woeller
Southern Region Land Use Planning Supervisor
Southern Region MNR

cc Joe Halloran, A\ Renewable Energy Coordinator, Southern Region MNR
Jessica Mackay Ward, AECOM
Narren Santos, Environmental Approvals Access & Service Integration Branch, MOE
Zeljko Romic, Environmental Approvals Access & Service Integration Branch, MOE

Ministry of Tourism, Culture and Sport

Culture Programs Unit
Programs and Services Branch
Culture Division
401 Bay Street, Suite 1700
Toronto ON M7A 0A7
Tel.: (416) 314-7152
Email: Sarah.Roe@ontario.ca

Ministre du Tourisme, de la Culture et du Sport

Unit des programmes culturels
Direction des programmes et des services
Division de culture
401, rue Bay, bureau 1700
Toronto ON M7A 0A7
Tl. : (416) 314-7152
Email: Sarah.Roe@ontario.ca



Sep 23, 2013

Arthur Figura (P083)
Stantec Consulting
600 - 171 Queens London ON N6A 5J7

RE: Review and Entry into the Ontario Public Register of Archaeological Reports: Archaeological Assessment Report Entitled, "Stage 2 Archaeological Assessment: Jericho Wind, Inc., Jericho Wind Energy Centre, Additional Properties", Dated Aug 15, 2013, Filed with MTCS Toronto Office on Aug 20, 2013, MTCS Project Information Form Number P083-212-2013, MTCS File Number HD00098

Dear Mr. Figura:

This office has reviewed the above-mentioned report, which has been submitted to this ministry as a condition of licensing in accordance with Part VI of the Ontario Heritage Act, R.S.O. 1990, c 0.18.¹ This review has been carried out in order to determine whether the licensed professional consultant archaeologist has met the terms and conditions of their licence, that the licensee assessed the property and documented archaeological resources using a process that accords with the 2011 Standards and Guidelines for Consultant Archaeologists set by the ministry, and that the archaeological fieldwork and report recommendations are consistent with the conservation, protection and preservation of the cultural heritage of Ontario.

The report documents the assessment/mitigation of the study area as depicted in Figures 5.1 to 5.7, Methods, and Tile 2.1 to 2.71, Methods and Results of the above titled report and recommends the following:

Location 279 (AgHI-49) fulfills the criteria for a Stage 3 archaeological work as per Section 2.2 Standard 1c of the Standards and Guidelines for Consultant Archaeologists, a Stage 3 archaeological assessment is being recommended. Location 280 (AgHI-50) fulfills the criteria for a Stage 3 archaeological work as per Section 2.2 Standard 1a(i)(3) of the Standards and Guidelines for Consultant Archaeologists, a Stage 3 archaeological assessment is being recommended. Location 281 (AgHk-159) fulfills the criteria for a Stage 3 archaeological work as per Section 2.2 Standard 1a(i)(3) of the Standards and Guidelines for Consultant Archaeologists, a Stage 3 archaeological assessment is being recommended. Location 282 does not fulfill the criteria for a Stage 3 archaeological work as per Section 2.2 of the Standards and Guidelines for Consultant Archaeologists. No further archaeological assessment is recommended for Location 282. Location 283 (AgHk-160) fulfills the criteria for a Stage 3 archaeological work as per Section 2.2 Standard 1a(i)(3) of the Standards and Guidelines for Consultant Archaeologists, a Stage 3 archaeological assessment is being recommended. Location 284 does not fulfill the criteria for a Stage 3 archaeological work as per Section 2.2 of the Standards and Guidelines for Consultant Archaeologists. No further archaeological assessment is recommended for Location 284. Location 285 (AgHk-162) fulfills the criteria for a Stage 3 archaeological work as per Section 2.2 Standards 1a(i)(1) and 1a(i)(3) of the Standards and Guidelines for Consultant Archaeologists, a Stage 3 archaeological assessment is being recommended. Location 286 (AgHk-163) fulfills the criteria for a Stage 3 archaeological work as per Section 2.2 Standards 1a(i)(1) and 1a(i)(3) of the Standards and Guidelines for Consultant Archaeologists, a Stage 3 archaeological assessment is being recommended. Location 287 does not fulfill the criteria for a Stage 3

archaeological work as per Section 2.2 of the Standards and Guidelines for Consultant Archaeologists. No further archaeological assessment is recommended for Location 287. Location 288 does not fulfill the criteria for a Stage 3 archaeological work as per Section 2.2 of the Standards and Guidelines for Consultant Archaeologists. No further archaeological assessment is recommended. Location 289 (AgHk-164) fulfills the criteria for a Stage 3 archaeological work as per Section 2.2 Standard 1a(i)(1) of the Standards and Guidelines for Consultant Archaeologists, a Stage 3 archaeological assessment is being recommended. Location 290 (AgHk-165) fulfills the criteria for a Stage 3 archaeological work as per Section 2.2 Standard 1a(i)(3) of the Standards and Guidelines for Consultant Archaeologists, a Stage 3 archaeological assessment is being recommended. Location 291 does not fulfill the criteria for a Stage 3 archaeological work as per Section 2.2 of the Standards and Guidelines for Consultant Archaeologists. No further archaeological assessment is recommended for Location 291. Location 292 does not fulfill the criteria for a Stage 3 archaeological work as per Section 2.2 of the Standards and Guidelines for Consultant Archaeologists. No further archaeological assessment is recommended for Location 292. Location 293 does not fulfill the criteria for a Stage 3 archaeological work as per Section 2.2 of the Standards and Guidelines for Consultant Archaeologists. No further archaeological assessment is recommended for Location 293. Location 294 does not fulfill the criteria for a Stage 3 archaeological work as per Section 2.2 of the Standards and Guidelines for Consultant Archaeologists. No further archaeological assessment is recommended for Location 294. Location 295 does not fulfill the criteria for a Stage 3 archaeological work as per Section 2.2 of the Standards and Guidelines for Consultant Archaeologists. No further archaeological assessment is recommended for Location 295.

Based on the information contained in the report, the ministry is satisfied that the fieldwork and reporting for the archaeological assessment are consistent with the ministry's 2011 Standards and Guidelines for Consultant Archaeologists and the terms and conditions for archaeological licences. This report has been entered into the Ontario Public Register of Archaeological Reports. Please note that the ministry makes no representation or warranty as to the completeness, accuracy or quality of reports in the register.

Should you require any further information regarding this matter, please feel free to contact me.

Sincerely,
Sarah Roe
Archaeology Review Officer

cc. Archaeology Licensing Officer
Thomas Bird, NextEra Energy Canada, ULC
Mansoor Mahmood, Section 47.5, Environmental Protection Act, Environmental
Approvals Branch, MOE

¹In no way will the ministry be liable for any harm, damages, costs, expenses, losses, claims or actions that may result: (a) if the Report(s) or its recommendations are discovered to be inaccurate, incomplete, misleading or fraudulent; or (b) from the issuance of this letter. Further measures may need to be taken in the event that additional artifacts or archaeological sites are identified or the Report(s) is otherwise found to be inaccurate, incomplete, misleading or fraudulent.

**Ministry of Tourism, Culture
and Sport**

Culture Services Unit
Programs and Services Branch
Culture Division
401 Bay Street, Suite 1700
Toronto ON M7A 0A7
Tel: 416 314-7620
Fax: 416 212-1802

**Ministère du Tourisme, de la Culture
et du Sport**

Unité des services culturels
Direction des programmes et des services
Division de culture
401, rue Bay, bureau 1700
Toronto ON M7A 0A7
Tél: 416 314-7620
Télé: 416 212-1802



September 4, 2013

Adria Grant
Senior Archaeologist, Archaeology Practice Lead
Environmental Services, Canada East
AECOM
Citi Plaza
250 York Street, Suite 410
London, ON N6A 6K2

Project: Proposed Jericho Wind Energy Centre
OPA Reference Number: FIT-FRZYKJA
Report Title: Heritage Assessment Addendum (September 4, 2013)
Applicant: Jericho Wind, Inc.
Location: Municipality of Warwick, Lambton County and Municipality of
North Middlesex, Middlesex County, ON
MTCS File No.: PLAN-00EA078

Dear Adria Grant:

This office has reviewed the above-mentioned report (the "Report"), which has been submitted to this ministry as required under O. Reg. 359/09, as amended (Renewable Energy Approvals under the *Environmental Protection Act*) (the "REA regulation"). This letter constitutes the Ministry of Tourism, Culture and Sport (the "Ministry") comments for the purposes of section 23(3)(a) of the REA regulation regarding the heritage assessment undertaken for the above project.

The Report recommends the following:

3. Recommendations

The Project Location was previously determined to contain an evolved vernacular rural landscape consisting of a homogeneous land use pattern of pastures, agricultural fields, woodlots and associated farmsteads; the evaluation according to Ontario Regulation 9/06 concluded that the identified cultural landscape does not contain cultural heritage value or interest (Golder 2013). The additional land associated with the proposed modifications remains within this single vernacular rural landscape. Due to the typical nature of the landscape cultural heritage value or interest was not identified according to O. Reg. 09/06.

A total of 91 participating properties were identified as containing structures over the age of 40 years during the original assessment (Golder 2013) and this current assessment triggered by layout modifications. These properties contained a total of 127 built heritage resources: 71 residences, 55 barns and one institutional structure. Of these potential resources 98, 47 houses, 50 barns and one institutional structure were identified as having

cultural heritage value or interest according to O. Reg. 09/06. No further mitigation is recommended as it was determined that there are no anticipated direct or indirect impacts as a result of the undertaking.

Based on the information contained in the Report, the Ministry is satisfied that the heritage assessment process and reporting are consistent with the applicable heritage assessment requirements established in s. 23 of O. Reg. 359/09. Please note that the Ministry makes no representation or warranty as to the completeness, accuracy or quality of the heritage assessment report (please see Note 1).

This letter does not waive any requirements under the *Ontario Heritage Act*.

This letter does not constitute approval of the renewable energy project. Approvals or licences for the project may be required under other statutes and regulations. Please ensure that you obtain all required approvals and/or licences.

Please ensure that the proponent is aware that, if new information or substantive project changes arise after issuance of this letter, the applicant should discuss them with you to determine if any additional assessment or reporting is required. If additional reporting or revisions are required, they should be submitted to the Ministry for review. Upon completion of that review, the Ministry will determine if any revisions to the content of this letter are required.

Should you have any questions or require further information, please do not hesitate to contact me.

Sincerely,

Paula Kulpa

Team Lead - Heritage Land Use Planning

416-314-7137

Paula.Kulpa@ontario.ca

cc. Thomas Bird, Environmental Services Project Manager
NextEra Energy Canada, ULC

Marc Rose, Senior Environmental Planner
AECOM Canada Ltd.

Doris Dumais, Director
Environmental Approvals Access & Service Integration Branch, Ministry of the Environment

Agatha Garcia-Wright, Director
Environmental Approvals Branch, Ministry of the Environment

Chris Schiller, Manager
Culture Services Unit, Ministry of Tourism, Culture and Sport

Note 1: In no way will the Ministry be liable for any harm, damages, costs, expenses, losses, claims or actions that may result: (a) if the Report or its recommendations are discovered to be inaccurate, incomplete, misleading or fraudulent; or (b) from the issuance of this letter. Further measures may need to be taken in the event that additional heritage resources are identified or the Report is otherwise found to be inaccurate, incomplete, misleading or fraudulent.

Appendix C2.

Additional Agency Comments and Meeting Minutes

*Appendix C2a.
Ausable-Bayfield
Conservation Authority*

Minutes of Meeting

Date of Meeting	May 31, 2013	12:00pm	60155032
Project Name	BGJ WindFarms – Jericho Wind Energy Centre (WEC)		
Location	Ausable Bayfield Conservation Authority (ABCA) Office		
Regarding	Jericho WEC Layout		
Attendees	Andrew Bicknell, ABCA Jeff Cade, ABCA Andrea Garcia, NextEra Cassandra Bowers, NextEra Sarah Aitken, AECOM Shelley Lohnes, AECOM Marc Rose, AECOM (teleconference)		
Distribution	All Attendees Tom Bird, NextEra		
Minutes Prepared By	Shelley Lohnes, AECOM		

PLEASE NOTE: If this report does not agree with your records of the meeting, or if there are any omissions, please advise, otherwise we will assume the contents to be correct.

	Action
<ul style="list-style-type: none"> ABCA has reviewed the submitted layout and can provide guidance on areas needing additional studies. ABCA asked if a consultant has been retained to complete the floodplain analysis. 	
<ul style="list-style-type: none"> A. Garcia confirmed NextEra has not yet retained a consultant for this work. 	
<ul style="list-style-type: none"> Five turbines are located within the engineered floodline previously completed and known as the Thedford Klondike. ABCA confirmed this study has been provided to Chris Moon, AECOM. These turbines located in the engineered floodline are Turbines 7, 8, 9, 10 and 33. These turbines will need floodproofing designed. 	
<ul style="list-style-type: none"> ABCA commented that any detailed site plans prepared should show the full limits of the lot boundaries on the site plan. It was also recommended that it be clear on the site plans how susceptible to flooding the site will be. In the past, 25m centres for spot elevations along access road were sufficient for access road analysis. 	
<ul style="list-style-type: none"> ABCA clarified that all other floodlines outside the engineered floodplain known as the Thedford Klondike are estimated floodlines. 	
<ul style="list-style-type: none"> ABCA recommended that the consultant retained for the floodplain analysis meet with ABCA to pre-consult on a terms of reference for a scoped approach to those turbines close to the limits or questionable. 	
<ul style="list-style-type: none"> ABCA commented on Cedar Point Road near Turbine 57. This is a road 	NextEra/

<p>allowance, but does not appear to have a road constructed. ABCA asked that this road be confirmed and mapping updated if a new access road needs to be constructed to Turbine 57. NextEra will confirm the presence/absence of Cedar Point Road at this location and AECOM is to update other agencies to this change when road is confirmed.</p>	AECOM
<ul style="list-style-type: none"> • ABCA asked that when engineering for flood depths that the hydrology and flow be included for culverts where roads intersect with estimated floodplain. ABCA commented this could be included in one study. Locations mentioned included Turbines 58/59 and Turbines 22/25. 	
<ul style="list-style-type: none"> • ABCA indicated that roads crossing waterbodies would be preferred at right angles: such as at Turbines 22, 34, 29, 23/25. ABCA mentioned that the waterbody mapped at Turbine 34 may be tiled. 	
<ul style="list-style-type: none"> • ABCA would like to see crane path details in order to review permitting requirements. If no road fill or grading is required then no ABCA permit would be needed. 	
<ul style="list-style-type: none"> • ABCA would like to confirm possible tiled locations in the field. AECOM is to provide field notes and photos for potential tiled locations at: Turbines 86, 85, 34 and the laydown area (including new turbine P3). 	AECOM / ABCA
<ul style="list-style-type: none"> • ABCA would like to confirm whether any transmission line will cross ABCA-owned land. 	ABCA
<ul style="list-style-type: none"> • ABCA recommends an engineering review for the laydown area, and indicated this could include a catchment size study to cover flooding analysis. 	
<ul style="list-style-type: none"> • A. Garcia and S. Aitken discussed changes to the Jericho WEC layout to ABCA. AECOM will provide changes to ABCA by means of mapping for each change. 	AECOM
<ul style="list-style-type: none"> • ABCA requested an update on the schedule for the Jericho project. NextEra indicated that construction is anticipated to start in spring 2014. ABCA indicated they will focus their attention on the Bluewater and Goshen permitting packages first. NextEra hopes to have permits in hand for the Jericho project by the end of the 2013 calendar year. 	
<p>There was discussion on in-water work timing restrictions and construction staging. The general timeline where in-water work is prohibited in fisheries waterbodies is March 15 – July 1. ABCA asked if this would present a problem to construction. NextEra commented that construction is typically phased and areas with timing restrictions would be avoided during prohibited times.</p>	
<ul style="list-style-type: none"> • ABCA will send draft permit conditions to NextEra for review very shortly. 	ABCA
<ul style="list-style-type: none"> • ABCA presented the general format for the permits; they will include a general form and conditions, a schedule for natural watercourses, a separate schedule for watercourses on municipal drains, the site plan, and Appendix C. Permit numbers will coincide with parcel numbers. ABCA asked if NextEra wants the permits all at once, or if batches of prepared permits were suitable. NextEra indicated small batches was suitable. 	
<ul style="list-style-type: none"> • For the Bluewater permit application, ABCA indicated that one set of the updated package can be submitted for review. Then once these are approved by ABCA, a final set can be submitted by DVD. 	
<ul style="list-style-type: none"> • ABCA asked why some collection line was shown in the middle of road right-of-ways and indicated that a side of the road needs to be presented in order to 	NextEra

issue a a permit in these locations. NextEra will revise drawings to show which side of the road collection will be installed.	
• AECOM will prepare and circulate minutes from this meeting for review.	AECOM

From: Lohnes, Shelley
Sent: Monday, August 26, 2013 9:55 AM
To: abicknell@abca.on.ca
Cc: 'THOMAS.BIRD@nexteraenergy.com' (THOMAS.BIRD@nexteraenergy.com); Rose, Marc; Burgess, Leanna
Subject: FW: final Jericho site plan for ABCA
Attachments: CAN_ON_Jericho_ABCA_withTLine_20130823b.pdf

Good morning Andrew,

Attached find a PDF of the final site plan for Jericho Wind Inc.

If you have any questions, do not hesitate to contact us.

Cheers,
Shelley

Shelley Lohnes
Ecologist
AECOM | Environment
D. 519.840.2227
M. 226.821.5606
<mailto:shelley.lohnes@aecom.com>

From: Lohnes, Shelley
Sent: Friday, September 27, 2013 11:11 AM
To: abicknell@abca.on.ca
Cc: 'THOMAS.BIRD@nexteraenergy.com' (THOMAS.BIRD@nexteraenergy.com); Groffman, Ross (Ross.Groffman@nexteraenergy.com); Rose, Marc; Godard, Michael; Lower, Nicola; Bowers, Cassandra
Subject: Jericho Wind Inc. Permit Application - Private Properties
Attachments: L-2013-09-27-ABCA-JER-60301207-final.pdf

Good morning Andrew,

Attached and below for download is the initial permit application package for the Jericho Wind Energy Centre prepared on behalf of Jericho Wind Inc. for private properties.

Hardcopies of this submission will be forwarded to your office with digital versions provided on CD.

We look forward to addressing any comments you may have as a part of your review of this permit application. As we have done previously, updates to this package will be forwarded to your office as they become available.

This file will be available for download until 10/4/2013

<u>File</u>	<u>Description</u>	<u>Size</u>
PER-2013-09-27-ABCA-JER-Private.pdf		131,546KB

[Download all files \(.zip\)](#)

Cheers,
Shelley

Shelley Lohnes, B.Sc. (Hons.), CISEC

Ecologist
Environment
D. 519.840.2227
M. 226.821.5606
<mailto:shelley.lohnes@aecom.com>

AECOM

55 Wyndham Street North, Suite 215
Guelph, ON N1H 7T8
T. 519.763.7783 F. 519.763.1668
www.aecom.com

 *Please consider the environment before printing this e-mail.*

From: Lohnes, Shelley
Sent: Monday, September 30, 2013 8:56 AM
To: abicknell@abca.on.ca
Cc: Rob Cascaden (Rob.Cascaden@IBIGroup.com); Bowers, Cassandra; Rose, Marc
Subject: Road Use Agreement for Right of Way Permits

Good morning Andrew,

I am aware that you are waiting on some details of the road use agreement in order to issue permits for work within the right-of-way for Bluewater.

Cassandra has confirmed with Patti Richardson at the municipality that you may call the municipality to check on the status/details of the road use agreement in lieu of waiting for it to be issued to proceed with right-of-way permits for Bluewater, Goshen and Jericho.

Would a call to the municipality be sufficient to allow you to issue the right-of-way permits for these projects?

Feel free to give me a call to discuss if you are unclear.

Shelley

Shelley Lohnes, B.Sc. (Hons.), CISEC

Ecologist

Environment

D. 519.840.2227

M. 226.821.5606

<mailto:shelley.lohnes@aecom.com>

AECOM

55 Wyndham Street North, Suite 215

Guelph, ON N1H 7T8

T. 519.763.7783 F. 519.763.1668

www.aecom.com

 *Please consider the environment before printing this e-mail.*

From: Lohnes, Shelley
Sent: Tuesday, October 22, 2013 2:55 PM
To: abicknell@abca.on.ca
Cc: Groffman, Ross (Ross.Groffman@nexteraenergy.com); Bowers, Cassandra; Flajole, Andy; Rose, Marc; Burgess, Leanna; Godard, Michael; Lower, Nicola; Cushing, Julia
Subject: Jericho Wind Inc. Regulated Activities within Right-of-Way Permit Package (ABCA)
Attachments: Michael Godard

Good afternoon Andrew:

For download below please find the permit package prepared in support of regulated activities within the right-of-way for Jericho Wind Inc.

A hardcopy binder with enclosed digital files on disc will be forwarded to your attention at your office.

This file will be available for download until 10/29/2013

<u>File</u>	<u>Description</u>	<u>Size</u>
PER_ABCA-2013-10-22-JER-ROW.pdf		97,700KB

[Download all files \(.zip\)](#)

Please direct any questions or comments to Michael Godard (AECOM), copied on this submission.

Thanks,
Shelley

Shelley Lohnes, B.Sc. (Hons.), CISEC

Ecologist

Environment

D. 519.840.2227

M. 226.821.5606

<mailto:shelley.lohnes@aecom.com>

AECOM

55 Wyndham Street North, Suite 215

Guelph, ON N1H 7T8

T. 519.763.7783 F. 519.763.1668

www.aecom.com

*Appendix C2b
St. Clair Region
Conservation Authority*

Minutes of Meeting

Date of Meeting	March 19, 2013	Start Time	13:30	Project Number	60155032
Project Name	Jericho Wind Energy Centre				
Location	St. Clair Region Conservation Authority (SCRCA)				
Regarding	Jericho Layout				
Attendees	Dallas Cundick – SCRCA Andrea Garcia – NextEra Andy Flajole – NextEra Marc Rose – AECOM Sarah Aitken - AECOM				
Distribution	Attendees and file				
Minutes Prepared By	Sarah Aitken				

PLEASE NOTE: If this report does not agree with your records of the meeting, or if there are any omissions, please advise, otherwise we will assume the contents to be correct.

	Action
<ul style="list-style-type: none"> AECOM has completed a preliminary GIS query for all infrastructure located within the SCRCA Regulation Limits. SCRCA met with Ausable Bayfield Conservation Authority (ABCA) to discuss the permitting process used for the Bluewater study area. This same process will be applied to the Jericho study area with SCRCA. SCRCA would like to develop an 'Appendix A' similar to ABCA's, outlining parcel information and the regulated activity. SCRCA will use same acronyms developed by ABCA for regulated activities. SCRCA will issue permits per lot and concession. For any additional studies, SCRCA recommends using the Hurricane Hazel flood values. 	<ul style="list-style-type: none"> AECOM to prepare shapefiles and send to NextEra to add landowner information. AECOM to update GIS query table with landowner information to be basis for 'Appendix A'.
<ul style="list-style-type: none"> SCRCA provided feedback on the Jericho layout which are summarized below: 	

<ul style="list-style-type: none"> • T1 – is located within the floodplain and will require a floodplain analysis. SCRCA will complete site visit to groundtruth floodline • T35 – SCRCA will complete site visit to groundtruth floodline • T49 & T50 -will both require a floodplain and hydraulic analysis. SCRCA to complete site visit to groundtruth floodline. • T37 – the road to T37 has been placed adjacent to the municipal drain. This location will require site visit by SCRCA to groundtruth floodline and recommends a 30 m setback from the watercourse, 6 m top of bank is an absolute minimum that would have to be based on site specific information and further analysis, technical studies etc. • T96 & T97 – SCRCA will complete site visit to groundtruth floodline. • T105 – SCRCA will complete site visit to groundtruth floodline 	
<ul style="list-style-type: none"> • SCRCA will conduct site visit to ground truth the floodline and determine if floodplain analysis studies are required. SCRCA is available to complete these site visits in the next couple of weeks. There are a total of 8 locations for SCRCA to groundtruth the floodline, as outlined above. 	AECOM to arrange site visits for SCRCA
<ul style="list-style-type: none"> • Works located within the Right-of-Way (ROW) will require road-use agreements from the municipality. SCRCA has agreed that two permit applications can be submitted; 1st for private lands and 2nd for ROW locations. 	
<ul style="list-style-type: none"> • All culverts will require a hydraulic analysis for appropriate sizing and to ensure no flooding as a result of installation. • Where collection lines are located within SCRCA regulation limits but no watercourse crossing is required, open-trench method of construction is acceptable. • All disturbed areas must be returned to original condition. • All construction within the regulation limit should be at grade so as not to lose flood storage. • Standard mitigation practices to be applied to works near watercourses. 	
<ul style="list-style-type: none"> • To expedite the review process SCRCA has agreed to review current mitigation measure drawings and contingency plans. 	AECOM to send drawings and protocols to SCRCA for review.
<ul style="list-style-type: none"> • SCRCA will complete a review of the <i>Fisheries Act</i> on behalf of the Department of Fisheries and Oceans. Standard timing window of March 15th to June 15th will be applied to in-water works. Majority of drains within the SCRCA are F- Drains. 	
<ul style="list-style-type: none"> • The review time for the permit application is 30 days once a completed package has been received. • Fee structure is based upon the type of infrastructure to be permitted. An additional fee will be required for SCRCA to review the floodplain analysis. • SCRCA requires each individual land owner to sign the permits that SCRCA issues. 	Andrea to get clarification from NextEra on land owner signatures and if they can be provided.

From: Lohnes, Shelley
Sent: Monday, August 26, 2013 9:56 AM
To: Dallas Cundick (dcundick@scrca.on.ca)
Cc: 'THOMAS.BIRD@nexteraenergy.com' (THOMAS.BIRD@nexteraenergy.com); Rose, Marc; Burgess, Leanna
Subject: FW: final Jericho site plan for SCRCA
Attachments: CAN_ON_Jericho_SCRCA_20130823b.pdf

Good morning Dallas,

Attached find a PDF of the final site plan for Jericho Wind Inc.

If you have any questions, please do not hesitate to contact us.

Thanks,
Shelley

Shelley Lohnes
Ecologist
AECOM | Environment
D. 519.840.2227
M. 226.821.5606
<mailto:shelley.lohnes@aecom.com>

From: Lohnes, Shelley
Sent: Monday, September 16, 2013 1:45 PM
To: Dallas Cundick (dcundick@scrca.on.ca); gsankar@scrca.on.ca
Cc: Rose, Marc; Burgess, Leanna; 'THOMAS.BIRD@nexteraenergy.com'
(THOMAS.BIRD@nexteraenergy.com); Puche, Robinson; Moon, Christopher
Subject: Jericho Slope Stability Report for Turbine 37
Attachments: 213622 Slope Assessment September 2013.pdf

Good afternoon Dallas / Girish,

Please find attached the Slope Stability Report prepared for the Jericho Wind Energy Centre at Turbine 37.

If you have any questions or concerns please do not hesitate to contact Christopher Moon or Robinson Puche (copied). A hardcopy of this report will also be mailed to your office.

Cheers,
Shelley

Shelley Lohnes
Ecologist
AECOM | Environment
D. 519.840.2227
M. 226.821.5606
<mailto:shelley.lohnes@aecom.com>

From: Lohnes, Shelley
Sent: Wednesday, October 02, 2013 1:29 PM
To: Dallas Cundick (dcundick@scrca.on.ca)
Cc: Amanda Kellett (AKELLETT@cctatham.com) (AKELLETT@cctatham.com); Rose, Marc; 'THOMAS.BIRD@nexteraenergy.com' (THOMAS.BIRD@nexteraenergy.com); Groffman, Ross (Ross.Groffman@nexteraenergy.com); Bowers, Cassandra; Burgess, Leanna; Godard, Michael; Lower, Nicola
Subject: SCRCA Jericho Wind Inc. Permit Application

Good afternoon Dallas,

Find below for download the permit application package for Jericho Wind Inc. activities that will take place with the St. Clair Region Conservation Authority's regulation limits on private land.

As discussed, there are several appendices supporting the application as presented within the covering letter to the permit. As more information and details become available they will be forwarded to you as addenda to this package.

We look forward to a favorable response to our application, and hope to set up a date where we can go over any comments in detail.

We will be forwarding a copy of this submission in hardcopy to your office to your attention.

This file will be available for download until 10/8/2013

<u>File</u>	<u>Description</u>	<u>Size</u>
PER-2013-10-01-JER-Private.pdf		37,371KB

[Download all files \(.zip\)](#)

Thank you,
Shelley

Shelley Lohnes, B.Sc. (Hons.), CISEC

Ecologist

Environment

D. 519.840.2227

M. 226.821.5606

<mailto:shelley.lohnes@aecom.com>

AECOM

55 Wyndham Street North, Suite 215

Guelph, ON N1H 7T8

T. 519.763.7783 F. 519.763.1668

www.aecom.com

 *Please consider the environment before printing this e-mail.*

From: Lohnes, Shelley
Sent: Wednesday, October 23, 2013 12:46 PM
To: Dallas Cundick (dcundick@scrca.on.ca)
Cc: Groffman, Ross (Ross.Groffman@nexteraenergy.com); Bowers, Cassandra; Flajole, Andy; Rose, Marc; Burgess, Leanna; Godard, Michael; Lower, Nicola; Cushing, Julia
Subject: Jericho Wind Inc. Regulated Activities within Right-of-Way Permit Package (SCRCA)
Attachments: Michael Godard

Good afternoon Dallas:

For download below please find the permit package prepared in support of regulated activities within the right-of-way for Jericho Wind Inc.

A hardcopy binder with enclosed digital files on disc will be forwarded to your attention at your office.

This file will be available for download until 10/29/2013

<u>File</u>	<u>Description</u>	<u>Size</u>
Permit_SRCA-2013-10-22-JER-ROW.pdf		81,545KB

[Download all files \(.zip\)](#)

Please direct any questions or comments to Michael Godard (AECOM), copied on this submission.

Thanks,
Shelley

Shelley Lohnes, B.Sc. (Hons.), CISEC

Ecologist

Environment

D. 519.840.2227

M. 226.821.5606

<mailto:shelley.lohnes@aecom.com>

AECOM

55 Wyndham Street North, Suite 215

Guelph, ON N1H 7T8

T. 519.763.7783 F. 519.763.1668

www.aecom.com

Appendix C2c
Ministry of the Environment

Murray, Jake

From: Dundon, Alex
Sent: Friday, May 10, 2013 5:40 PM
To: Rudzki, Kristina (ENE)
Cc: Groffman, Ross; Bird, Thomas; Rose, Marc; Bowers, Cassandra
Subject: RE: Jericho Wind Energy Center Project (150MW) noise screening MEMO, MOE
Reference Number: ??
Attachments: Coordinate tables.xlsx

Hi Kristina,

Please see below link to download the updated Jericho Wind Energy Centre Noise Assessment Report. This report has been updated to reflect your comments below. Additionally, I have provided response to your comments below.

Also attached to this email is an Excel spreadsheet with the coordinates of all sources and points of reception assessed in the report.

This is an automatic notification from AECOM's File Transfer system that you have successfully sent files

Recipient(s): These files will be available for download until 5/17/2013

<u>File</u>	<u>Description</u>	<u>Size</u>
RPT-2013-05-10-Jericho_Noise-60155032.pdf		14,065KB

Trusting this is satisfactory, please contact me if you have any additional queries.

Kind regards,

Alex Dundon, P.Eng, INCE, MIEAust
Senior Acoustics Engineer
D 905.712.7090 C 905.301.0585
alex.dundon@aecom.com

From: Rudzki, Kristina (ENE) [<mailto:Kristina.Rudzki@ontario.ca>]
Sent: Monday, May 06, 2013 10:32 AM
To: Bird, Thomas
Subject: FW: Jericho Wind Energy Center Project (150MW) noise screening MEMO, MOE Reference Number: ??

Tom,
Please see below for comments on your noise report for Jericho.
Thank you,
Kristina

Comments

Major Comments:

- 1- Concordance Table for all Adjacent Wind Project: Please include concordance table in report for all shared PORs among Jericho Wind (JE), Bornish Wind (BO), Proof Line Wind (PL), Ravenswood Wind (RW), and Suncor Energy Cedar Point Wind (SC) projects according to the following format: **There are no**

common receptors between Jericho, Proof Line and Bornish Wind. This table has been provided for the other wind farms in Section 9 of the Report.

POR UTM coordinates		POR ID					Distance to nearest source (m)					Nearest source ID					Level of farm (dBA)			
Easting(m)	Northing(m)	JE	BO	PL	RW	SC	JE	BO	PL	RW	SC	JE	BO	PL	RW	SC	JE	BO	PL	RW

- 2- Suncor Adelaide Wind Project: Please confirm it is not required to consider Suncor Adelaide wind Projects in the noise assessment. If it is required, Please consider those projects in noise assessment and include in concordance table for all shared PORs. [Suncor Adelaide has been included in the assessment and has been included in the concordance table in Section 9.](#)
- 3- Substation Transformer Barrier UTM coordinates: Please provide substation transformer barrier drawing and UTM coordinates. [Co-ordinates and sketch have been provided in Section 4 and Appendix C.](#)
- 4- Bornish Wind and Suncor Energy Ceder Point Wind Farm Substation Transformer Octave band data: Please provide Bornish Wind, and Suncor Energy Ceder Point Wind Farm substation transformer octave band data and physical dimension details in the noise assessment report. [Physical dimension data for the Suncor Energy Cedar Point Wind Farm substation is not publically available, and therefore has not been incorporated into the report. However, the transformer emissions are now included in Section 9.](#)

Minor Comments:

- 1- Substation Transformer: It seems inconsistency the overall sound power level (SPL) of Substation Transformer between section 4 (75dBA) and Appendix E (104.1dBA). Please clarify the overall sound power level (SPL) and mention the size in MVA. [As per comment earlier this week. SPL is sound pressure level, and the noise rating is a sound pressure level measured over by a surface as defined by the relevant standard. SWL is sound power level and is calculated from the sound pressure level. The calculation for this is clearly shown in Appendix C.](#)
- 2- Noise Impact Summary Table: Please convert the Noise Impact Summary Table into four Tables based on POR Type (NP, VNP, PR, and VPR) in Appendix A, and also mention the number of each type in Table 2. [As requested, this has been done.](#)
- 3- Parkhill Interconnect: Please provide the most updated noise impact study of Parkhill Interconnect in the report. [This has now been provided in Appendix B.](#)
- 4- Overall Figure showing all Noise Sources and Points of Reception-Noise Contour Figure (A0 plot): Provide an overall figure to scale (A0 paper size hard copy format) showing the aerial map of the study area as well as the noise sources, POR's (and sound levels) and the 40 dBA contour line. [This will be couriered to the Ministry separately.](#)
- 5- Manufacturer's Emissions Levels for Wind Turbines: Manufacturer's emissions in octave bands for all wind turbines in different wind speeds i.e 6m/s to 10 m/s (in accordance with Table 3 of Noise Guidelines for Wind Farms) should be linear (dB), and overall should be A-weighted (dBA) in Tables 3-A, Table 3B, Table 3C, Tables 3D, Table 3E and Table 3F. Please also check Adjusted Emission Levels on these Tables of the report for typo issue (i.e SPL for 6m/s in Table 3A), and revise the tables accordingly. [While we do not concur that octave band levels are required to be presented in an unweighted/linear format, we have provided a duplication of the tables shown in Section 9 in Appendix F, with linear weightings.](#)
- 6- Manufacturer's emissions levels for Siemens wind turbines of adjacent project: Provide manufacturer's emissions in octave bands for Siemens wind turbines for all wind speeds (7, 9 and 10m/s as well as 6m/s & 8m/s); (in accordance with Table 3 of MOE "Noise Guidelines for Wind Farms"). Also, Assessment should be based on the "predictable worst case" of Siemens wind turbines for all wind speeds. [Updated Siemens data has been included in Appendix C.](#)

- 7- Excel Spreadsheet: Please provide an Excel spreadsheet containing the UTM coordinates (including adjacent farms) of all sources and point of receptions. [Attached to this email.](#)

Please address all the above noted comments and provide a revised noise report complete with signature and new date.

September 6, 2013

Ms. Kristina Rudzki
Senior Project Evaluator
Renewable Energy Team
Ministry of the Environment
2 St. Clair Avenue West
Toronto, ON M4V 1L5

Dear Ms. Rudzki:

FIT No: Jericho Wind Energy Centre, F-002172-WIN-130-601

Regarding: REA Application Amendment – Summary of Project Modifications

Jericho Wind, Inc. (Jericho), a wholly owned subsidiary of NextEra Energy Canada, ULC, (NextEra) intends to submit an amendment to its REA Application, which is currently in technical review with the Ministry of the Environment. As requested on a call held July 31, 2013, this letter provides a summary of the proposed Project modifications to the application. The proposed Project modifications are categorized as follows:

- Construction disturbance area modified to reduce or eliminate impacts to archaeological resources (20 locations)
- New infrastructure or construction disturbance area added or changed to optimize project design/ constructability (35 locations)
- Turbine removed (3 locations)

Table 1 summarizes and documents a description of each proposed modification and a rationale for why the modification is proposed.

Figure 1 illustrates the modified Project Location.

Table 1: Summary of Project Modifications

Label on Figure 1	Proposed Modification	Rationale for Proposed Modification	Proposed Modification Relative to Land Parcels
A1	Addition of Turbine 106 and associated access road and collection line, extending north east from Turbine 4.	New infrastructure or construction disturbance area added or changed to optimize project design/ constructability	Additional parcel
A2	Relocation of access road to Turbine 4 to travel north east from Jericho Road. Relocation of collection line to Turbine 4 near Kennedy Line.	Construction disturbance area modified to reduce or eliminate impacts to archaeological resources	Located on same parcel Located on same parcel and on parcel currently used for other infrastructure
A3	Relocation of access road and collection line to Turbine 6 to travel west from Northville Road and then north to Turbine 6; relocation of Turbine 6 construction disturbance area to the north.	Construction disturbance area modified to reduce or eliminate impacts to archaeological resources	Located on same parcel
A4	Relocation of Turbine 19 construction disturbance area 19 m to the southwest and addition of access road construction disturbance area near Jericho Road.	Construction disturbance area modified to reduce or eliminate impacts to archaeological resources	Located on same parcel
A5	Removal of access road and collection line to Turbine 24, addition of access road disturbance area between Turbine 22 and Turbine 24 and relocation of collection line to the access road disturbance area for Turbine 22.	New infrastructure or construction disturbance area added or changed to optimize project design/ constructability	Located on same parcel
A6	Removal of a portion of construction disturbance area for access road and collection line to Turbines 21, 23 and 25.	Construction disturbance area modified to reduce or eliminate impacts to archaeological resources	Located on same parcel
A7	Removal of Turbine 5 and associated access road and collection line.	Turbine removed	n/a
B1	Relocation of Turbine 7 and associated construction disturbance area 148 m to the east.	New infrastructure or construction disturbance area added or changed to optimize project design/ constructability	Located on same parcel
B2	Addition of collection line in Gordon Road right-of-way, north of the road to Turbine 27.	New infrastructure or construction disturbance area added or changed to optimize project design/ constructability	Within municipal ROW
B3	Removal of Turbine 31 and associated access road and collection line.	Turbine removed	n/a
B4	Addition of Turbine 32 construction disturbance area 34 m to the north and removal of the southeast portion of construction disturbance area.	Construction disturbance area modified to reduce or eliminate impacts to archaeological resources	Located on same parcel
C1	Relocation of Turbine 26 and associated construction disturbance area 101 m to the north east. Access road relocated to travel north through the substation construction disturbance area and collection line relocated to the southern property boundary; and addition of construction disturbance area in Thompson Line right-of-way.	New infrastructure or construction disturbance area added or changed to optimize project design/ constructability	Located on same parcel
C2	Relocation of access road to Turbine 18, 31 m to the north.	Construction disturbance area modified to reduce or eliminate impacts to archaeological resources	Located on same parcel
C3	Addition of construction disturbance area for access road and collection line to Turbine 41.	New infrastructure or construction disturbance area added or changed to optimize project design/ constructability	Located on same parcel
C4	Addition of a spare 170 mVA transformer (XMR) to be	New infrastructure or construction disturbance area	Located on same

Table 1: Summary of Project Modifications

Label on Figure 1	Proposed Modification	Rationale for Proposed Modification	Proposed Modification Relative to Land Parcels
	stored within the existing footprint of the Jericho substation.	added or changed to optimize project design/constructability	parcel
D1	Addition of construction disturbance area in the Northville Road right-of-way in two locations for collection line between Turbines 45 and 46.	New infrastructure or construction disturbance area added or changed to optimize project design/constructability	Within municipal ROW
D2	Removal of a portion of construction disturbance area for access road and collection line to Turbine 56.	Construction disturbance area modified to reduce or eliminate impacts to archaeological resources	Located on same parcel
D3	Relocation of Turbine 46 access road to travel north from Cedar Point Line and collection to travel east along the southern property boundary. Addition of construction disturbance area for collection line in the Northville Road right-of-way.	Construction disturbance area modified to reduce or eliminate impacts to archaeological resources	Located on same parcel Within municipal ROW
D4	Addition of Turbine 112 and associated access road and collection line, extending south from Turbine 59.	New infrastructure or construction disturbance area added or changed to optimize project design/constructability	Located on same parcel
D5	Addition of construction disturbance area on private property to the north of Thompson Line to allow for installation of collection line and/or transmission line.	New infrastructure or construction disturbance area added or changed to optimize project design/constructability	Additional parcel
D6	Addition of transmission line construction disturbance area on private property to allow for transmission line installation either in the Thompson Line right-of-way or on the adjacent private property, within the disturbance area previously proposed to host collection line.	New infrastructure or construction disturbance area added or changed to optimize project design/constructability	No change
D7	Addition of collection line disturbance area on private property to allow for collection line installation either in the Thompson Line right-of-way or on the adjacent private property, within the disturbance area previously proposed to host the transmission line.	New infrastructure or construction disturbance area added or changed to optimize project design/constructability	No change
D8	Addition of collection line disturbance area on private property to allow for collection line installation either in the Thompson Line right-of-way or on the adjacent private property, within the disturbance area previously proposed to host the transmission line.	New infrastructure or construction disturbance area added or changed to optimize project design/constructability	No change
D9	Addition of collection line disturbance area on private property to allow for collection line installation either in the Thompson Line right-of-way or on the adjacent private property, within the disturbance area previously proposed to host the transmission line.	New infrastructure or construction disturbance area added or changed to optimize project design/constructability	No change
D10	Relocation of transmission line construction disturbance area within natural areas located in the Thompson Line right-of-way.	New infrastructure or construction disturbance area added or changed to optimize project design/constructability	Located on parcel currently used for other infrastructure
E1	Removal of Turbine 77 and associated access road and collection line. Removal and addition of portions of construction disturbance area for access road and collection line to Turbines 78, 79 and 107.	Turbine removed Construction disturbance area modified to reduce or eliminate impacts to archaeological resources	n/a Located on parcel currently used for other infrastructure
E2	Addition of Turbine 107 and associated access road and collection line, extending south from Turbine 79.	New infrastructure or construction disturbance area added or changed to optimize project design/constructability	Additional parcel

Table 1: Summary of Project Modifications

Label on Figure 1	Proposed Modification	Rationale for Proposed Modification	Proposed Modification Relative to Land Parcels
E3	Relocation of Turbine 79, 23 m to the east, within existing turbine construction disturbance area.	Construction disturbance area modified to reduce or eliminate impacts to archaeological resources	Located on same parcel
E4	Addition of construction disturbance area on private property to the north of Thompson Line to allow for installation of collection line and/or transmission line.	New infrastructure or construction disturbance area added or changed to optimize project design/constructability	Additional parcel
E5	Relocation of transmission line construction disturbance area within natural areas located in the Thompson Line road right-of-way.	New infrastructure or construction disturbance area added or changed to optimize project design/constructability	No change
E6	Relocation of transmission line construction disturbance area within natural areas located in the Thompson Line/Elginfield Road right-of-way.	New infrastructure or construction disturbance area added or changed to optimize project design/constructability	No change
F1	Removal of a portion of construction disturbance area for access road and collection line to Turbine 43.	Construction disturbance area modified to reduce or eliminate impacts to archaeological resources	Located on same parcel
F2	Relocation of Turbine 44 access road 32 m to the west.	Construction disturbance area modified to reduce or eliminate impacts to archaeological resources	Located on same parcel
F3	Relocation of Turbine 90 access road and collection line to the north, extending to Townsend Line. Addition of collection line in the Townsend Line right-of-way.	Construction disturbance area modified to reduce or eliminate impacts to archaeological resources	Located on same parcel Within municipal ROW
F4	Addition of Turbine 91 construction disturbance area 17 m to the west.	New infrastructure or construction disturbance area added or changed to optimize project design/constructability	Located on same parcel
F5	Removal of a portion of construction disturbance area for access road and collection line to Turbine 92.	Construction disturbance area modified to reduce or eliminate impacts to archaeological resources	Located on same parcel
F6	Removal of a portion of construction disturbance area for access road and collection line to Turbines 96 and 97.	Construction disturbance area modified to reduce or eliminate impacts to archaeological resources	Located on same parcel
G1	Addition of Turbine 62 construction disturbance area to the west. Addition of collection line disturbance area in two locations in the Northville Road right-of-way.	New infrastructure or construction disturbance area added or changed to optimize project design/constructability	Located on same parcel Within municipal ROW
G2	Removal of the road and collection line to Turbine 63 and addition of road and collection line, extending west from Turbine 64 to Turbine 63.	Construction disturbance area modified to reduce or eliminate impacts to archaeological resources	Located on parcel currently used for other infrastructure
G3	Removal of collection line construction disturbance area north of Birnam Line.	New infrastructure or construction disturbance area added or changed to optimize project design/constructability	Located on same parcel
G4	Relocation of collection line between Turbines 76 and 75, 20 m to the south.	Construction disturbance area modified to reduce or eliminate impacts to archaeological resources	Located on parcel currently used for other infrastructure
G5	Relocation of Turbine 76 access road and collection line 134 m to the west.	Construction disturbance area modified to reduce or eliminate impacts to archaeological resources	Located on same parcel
G6	Addition of Turbine 109 and associated construction disturbance area, access road and collection line. Addition of collection line in Hickory Creek Line right-of-way.	New infrastructure or construction disturbance area added or changed to optimize project design/constructability	Additional parcel Within municipal ROW
H1	Addition of Turbine 108 and associated construction disturbance area.	New infrastructure or construction disturbance area added or changed to optimize project design/constructability	Located on same parcel

Table 1: Summary of Project Modifications

Label on Figure 1	Proposed Modification	Rationale for Proposed Modification	Proposed Modification Relative to Land Parcels
H2	Relocation of collection line from private property to Birnam Line right-of-way.	Construction disturbance area modified to reduce or eliminate impacts to archaeological resources	Within municipal ROW
I1	Relocation of Turbine 105 and addition of construction disturbance area 20 m to the south.	New infrastructure or construction disturbance area added or changed to optimize project design/constructability	Located on same parcel
J1	Removal of Turbine 1 and Turbine 2 and associated access roads and collection lines.	Turbines removed	n/a
J2	Addition of Turbine 1 and associated construction disturbance area, access road and collection line.	New infrastructure or construction disturbance area added or changed to optimize project design/constructability	Located on parcel currently used for other infrastructure
J3	Addition of Turbine 2 and associated construction disturbance area, access road and collection line.	New infrastructure or construction disturbance area added or changed to optimize project design/constructability	Additional parcels
J4	Relocation of Turbine 13 construction disturbance area 14 m south west.	Construction disturbance area modified to reduce or eliminate impacts to archaeological resources	Located on same parcel
K1	Relocation of transmission line construction disturbance area within natural areas located in the Elginfield Road right-of-way.	New infrastructure or construction disturbance area added or changed to optimize project design/constructability	No change
K2	Addition of transmission line of construction disturbance area on private property to the north of Elginfield Road, east of Pete Sebe Road.	New infrastructure or construction disturbance area added or changed to optimize project design/constructability	Additional parcel
K3	Addition of transmission line construction disturbance area on private property to the south of Elginfield Road, east of Roddick Road.	New infrastructure or construction disturbance area added or changed to optimize project design/constructability	Additional parcel
K4	Addition of transmission line construction disturbance area on private property to the south of Elginfield Road, west of Kerwood Road.	New infrastructure or construction disturbance area added or changed to optimize project design/constructability	Additional parcel
K5	Relocation of transmission line construction disturbance area within natural areas located in the Elginfield Road right-of-way.	New infrastructure or construction disturbance area added or changed to optimize project design/constructability	No change
K6	Relocation of transmission line construction disturbance area within natural areas located in the Elginfield Road right-of-way.	New infrastructure or construction disturbance area added or changed to optimize project design/constructability	No change
K7	Relocation of transmission line construction disturbance area within natural areas located in the Elginfield Road right-of-way.	New infrastructure or construction disturbance area added or changed to optimize project design/constructability	No change
K8	Relocation of transmission line construction disturbance area within natural areas located in the Elginfield Road right-of-way.	New infrastructure or construction disturbance area added or changed to optimize project design/constructability	No change